

BOARD OF COMMISSIONERS MEETING

Ty Wessell, Chairman

NOTICE OF MEETING

The Annual Meeting of the Leelanau County Board of Commissioners will be held on Tuesday, October 10, 2023, at 7:00 p.m., in the Commissioner Meeting Room, Leelanau County Government Center, Suttons Bay, Michigan

A live streaming of this meeting will be available for viewing via the following link –

https://www.youtube.com/channel/UCNQTglgcTedF2qB8floC1GQ?view_as=subscriber

There are two ways to provide public comment during the meeting – you can attend in-person, or email your comments prior to the meeting to clerk@leelanau.gov

(Please silence any unnecessary cellular/electronic devices)

(Proceedings of the meeting are being recorded and are not the official record of the meeting; the formally approved/accepted written copy of the minutes will be the official record of the meeting.)

TENTATIVE AGENDA

CALL TO ORDER

PLEDGE OF ALLEGIANCE

MOMENT OF SILENCE/PRIVATE PRAYER

ROLL CALL

APPROVAL OF BOARD MINUTES

APPROVAL OF AGENDA / LATE ADDITIONS OR DELETIONS

COMMUNICATIONS, PROCLAMATIONS, PRESENTATIONS

Pg. No.

- MSU/4-H Update, *Everett Howell, Student, Greenspire High School*
- Leelanau County Family Coordinating Council, *Sharon Vreeland, Coordinator*

2-23

PUBLIC COMMENT *(3 Minutes)*

COMMISSIONER COMMENTS

CONSENT AGENDA ITEMS

1. Sheriff’s Office –
 - a. Animal Control Boarding Contract Renewal, Cherryland Humane Society.
 - b. Approval of Secondary Road Patrol Grant Agreement.
2. Finance/Human Resources – Non-Union Uniform/Gun Allowance Request.
3. Solid Waste Council – Approval of Recycling Host Site Agreements.
4. County Clerk – Elections Board of Canvassers Appointments.
5. Information Technology – Purchase of Desktop Computers, Dell Technologies.
6. Administration –
 - a. MAC (Michigan Association of Counties) Dues.
 - b. Chief Financial Officer Agreement.

ACTION ITEMS

7. Grand Traverse Band Climate Resilience Proposal, Letter of Support. 24
8. Equalization – Approval of the Leelanau County Apportionment Report, L-4402. 25-98
9. Leelanau Township Tower Agreement Update.
10. Government Center Lower Level Build Out Project –
 - a. FAH Architecture, PLLC, Project Manager Proposal.
 - a. RCI Construction Agreement.

REVIEW OF FINANCIALS

COMMITTEE REPORTS, RECOMMENDATIONS, AND RESOLUTIONS

SPECIAL REPORTS BY STAFF, COMMISSIONERS, AND AFFILIATED AGENCIES

PUBLIC COMMENT *(5 Minutes)*

COMMISSIONER COMMENTS

APPROVAL OF FINANCIALS

- Amendments & Transfers
- Claims and Accounts
- Post Audit

ADJOURNMENT

Campaign Update and Status of 4th Phase

4/6/23

Sharon Vreeland, Ken Kaufman, Karl Bastian, Dave McGreaham

&

The Kalkaska, Leelanau, and Grand Traverse Coalitions



**SUBSTANCE FREE
COALITION
OF NORTHWEST MICHIGAN**

Kalkaska, Leelanau & Grand Traverse

Today's Discussion

- **Campaign Goals**
- **Recap of Phases I, II, and III**
- **Progress on Goals**
- **Phase IV Status and Creative**
- **Comments/Discussion**

Prescription Opioid Prevention Initiative

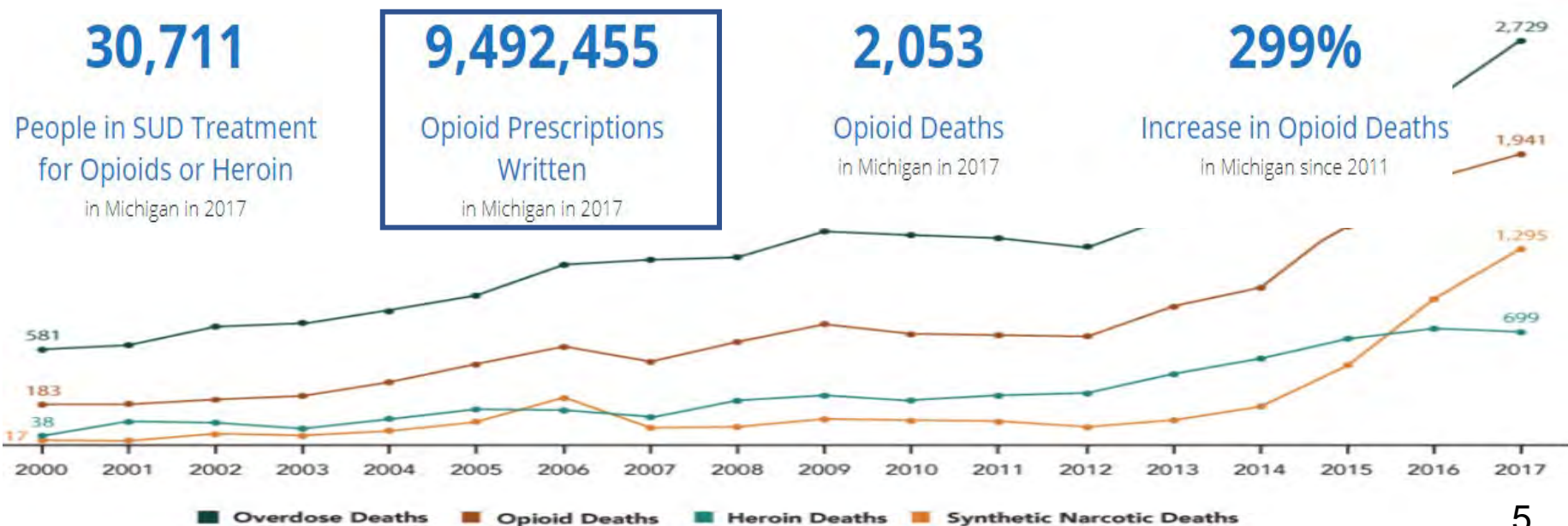
Key Goals

- **Our overall goal is to prevent new cases of addiction**
- **We set numeric goals to reduce prescription opioids by 10%/year, reduce the need for treatment by 10%/year, and eliminate overdose deaths by 2025**

Prescription Opioid Prevention Initiative

Why Prevention?

- Prescription opioids were mass marketed as “safe” in the mid-1990’s
- Prevention is one way to get at the root cause of the epidemic



Prescription Opioid Prevention Initiative

Campaign Phases & Themes

- Phase 1 – Awareness (launched Oct 2019)
- Phase 2 – Dangers and Risks
- Phase 3 - Alternatives
- Phase 4 - Medication Safety (started Nov 2022)

Campaign Funding: Grants primarily from the Northern Michigan Regional Entity

Target Groups: General Public, Students/Parents, Prescription Writers, Prescription Fillers

Brief Review of Examples from Ph 1-3 & Phase IV Creative Content

Prescription Opioid Prevention Initiative

Our homepage: WWW.KNOWDANGERS.COM



**Addiction to opioids can happen
in just five days.**

LEARN THE FACTS. KNOW THE DANGERS.

[Opioids 101](#)

[Prevention](#)

[Needs](#)

[About Us](#)

[Videos](#)

[Resources](#)

Prescription Opioid Prevention Initiative

Phase 1 – Awareness/Personal Stories – Oct 2019 to May 2020



Prescription Opioid Prevention Initiative

Phase 2 – Dangers & Risks - June 2020 to Sept 2021



OPIOID ADDICTION CAN HAPPEN IN JUST 5 DAYS.

 **SUBSTANCE FREE COALITION**
OF NORTHWEST MICHIGAN
Manistee, Benzie, Kalkaska, Leelanau & Grand Traverse

OPIOIDS. [KNOWDANGERS.COM](https://www.knowdangers.com) 



80% OF HEROIN USERS STARTED WITH OPIOIDS.

 **SUBSTANCE FREE COALITION**
OF NORTHWEST MICHIGAN
Manistee, Benzie, Kalkaska, Leelanau & Grand Traverse

OPIOIDS. [KNOWDANGERS.COM](https://www.knowdangers.com) 



ONE IN 10 OPIOID USERS BECOME ADDICTED.

 **SUBSTANCE FREE COALITION**
OF NORTHWEST MICHIGAN
Manistee, Benzie, Kalkaska, Leelanau & Grand Traverse

OPIOIDS. [KNOWDANGERS.COM](https://www.knowdangers.com) 

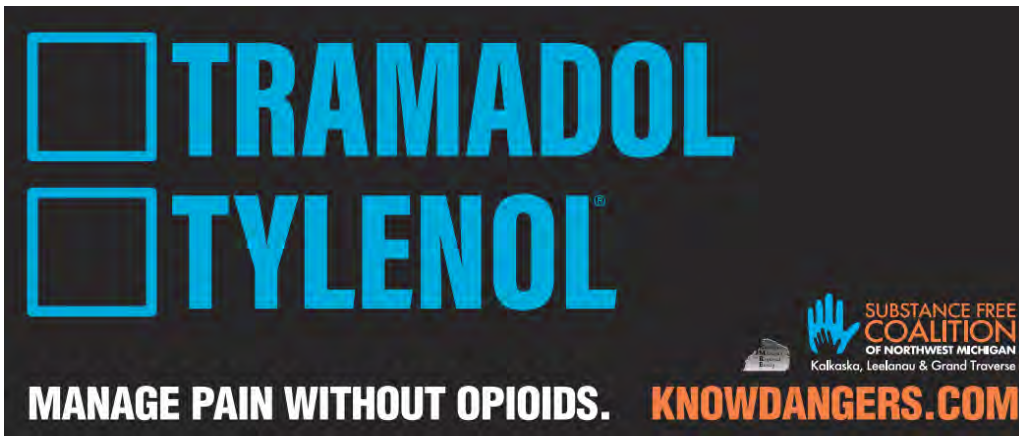
Prescription Opioid Prevention Initiative

Phase 2 (Continued) – Dangers & Risks, Local Professionals and Locals in Recovery




Prescription Opioid Prevention Initiative


Phase 3 - Alternatives for Pain Management, Oct 2021 – Nov 2022



TRAMADOL
 TYLENOL


MANAGE PAIN WITHOUT OPIOIDS. KNOWDANGERS.COM

 **SUBSTANCE FREE COALITION**
OF NORTHWEST MICHIGAN
Kalkaska, Leelanau & Grand Traverse



CODEINE
 COUNSELING

MANAGE PAIN WITHOUT OPIOIDS. KNOWDANGERS.COM

 **SUBSTANCE FREE COALITION**
OF NORTHWEST MICHIGAN
Kalkaska, Leelanau & Grand Traverse

Prescription Opioid Prevention Initiative

Phase 3 - Alternatives for Pain Management

TAKE A PILL
 TAKE A WALK

Substance Free Coalition of Northwest Michigan
Kalkaska, Leelanau & Grand Traverse

MANAGE PAIN WITHOUT OPIOIDS. KNOWDANGERS.COM

MEDICATE
 MEDITATE

Substance Free Coalition of Northwest Michigan
Kalkaska, Leelanau & Grand Traverse

MANAGE PAIN WITHOUT OPIOIDS. KNOWDANGERS.COM

Phase 4 – Medication Safety

- **Managing Pain Safely**
- **Medication Dangers and Hazards**
- **Overdose Reversal**
- **Safe Handling and Disposal**
- **Getting Help**

Creative Review – Billboards

DREAMKILLER



**80% OF HEROIN USERS
FIRST USED PAINKILLERS.**

KNOWDANGERS.COM



**SUBSTANCE FREE
COALITION
OF NORTHWEST MICHIGAN**

Kalkaska, Leelanau & Grand Traverse

Creative Review – TV/Digital

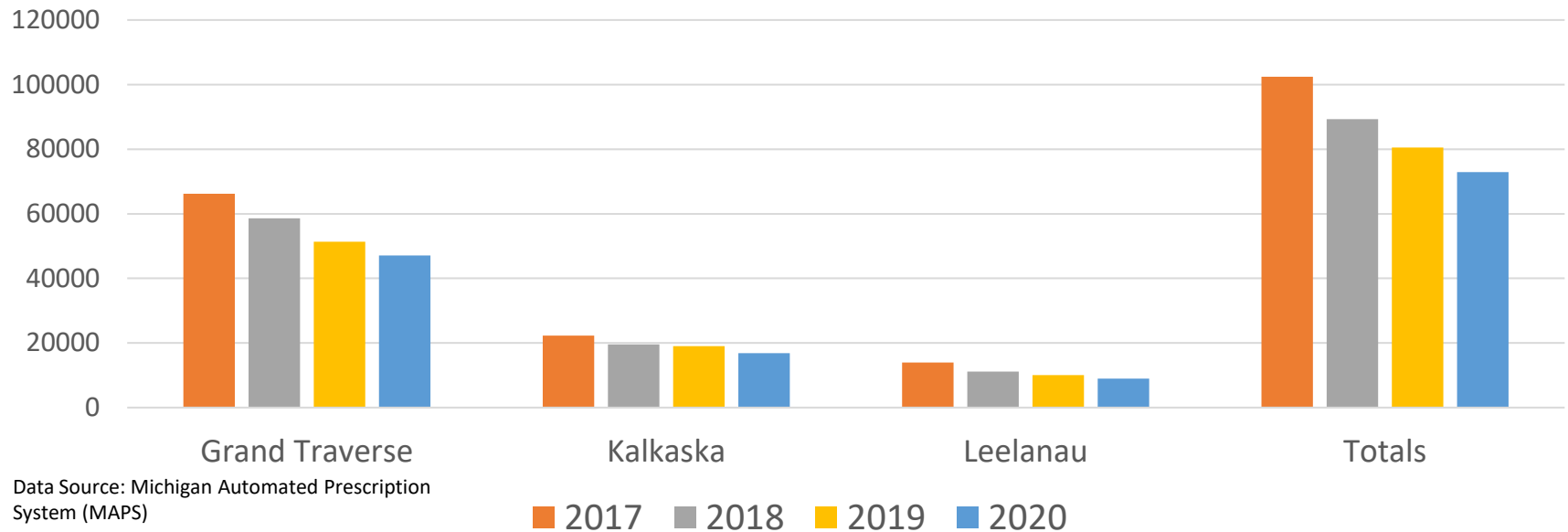


Progress on Goals

Prescription Opioid Prevention Initiative

Prescriptions Opioids Continue Trending Down

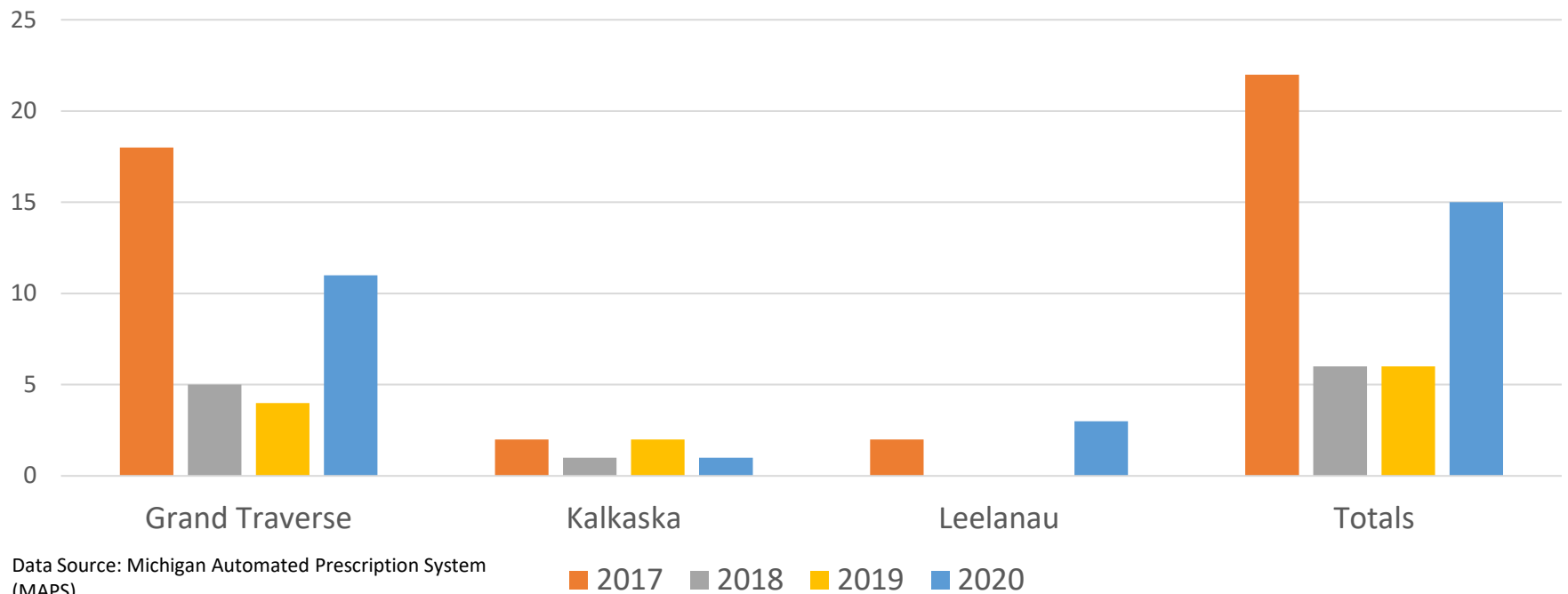
Opioid Prescriptions Dispensed
29% Overall Reduction



Prescription Opioid Prevention Initiative

Overdose Fatalities Down but Trending Up

Opioid Overdose Fatalities 32% Reduction



Data Source: Michigan Automated Prescription System (MAPS)

Comments/Discussion



February 2, 2023

Phase IV Marketing
Creative Review

Communication Objectives –

- Educate and Influence Audience regarding:
 - Managing pain safely
 - Dangers and hazards of medication
 - How to reverse overdoses
 - Handling and disposal of medication
 - Seeking help

Northern Michigan Regional Entity PA2 (Liquor Tax) Planning

NOTE: The Qrtly report will autofill from the information on this sheet

Project: SFCNM Opioid Use Prevention and Medication Safety Campaign
 Agency: Substance Free Coalition of Northwest Michigan

Local Conditions/Need Identified From the Needs Assessment (what the problem is)	Data Showing the Need (specific data, source)	Evidenced-Based Program, if Applicable Ex: Botvin's LifeSkills, EMDR, etc.	Description of Activity	Population Targeting Ex: Youth, Parents, etc.	Short Term Outcome (specific data, source)	Short Term Outcome Target Date	Long Term Projected Outcome (Goal - specific data, source)	Long Term Outcome Target Date
Prescription Opioid prescription levels and overdose rates in Grand Traverse and Leelanau Counties	MDHHS: https://mi-suddr.com/opioids/ Michigan.gov Opioid Data: https://www.michigan.gov/opioids/ 2022 MiThrive Community Needs Assessment: https://northernmichiganchir.org/mithrive/		Provision of resource website, social media content on Facebook and Instagram, billboards, brochures, digital ads, and television ads to convey messaging	Youth, Parents, Prescription writers, prescription providers, general community	Saturate targeted population with information (statistics from Spectrum on numbers of people to whom ads are served and completion rates; numbers of individuals receiving brochures; website visits; social media engagements and likes/follows)	9/30/2024	Reduce amount of opioids prescribed by 10%/year, Reduce need for opioid dependence treatment by 10%/year, and reduce prescription opioid deaths to zero (state opioid website data)	9/30/2025

BOARD OF COMMISSIONERS

Jamie Kramer, District #1
James S. O'Rourke, District #2
Douglas Rexroat, District #3
Ty Wessell, District #4
Kama Ross, District #5
Gwenne Allgaier, District #6
Melinda C. Lautner, District #7



Deborah Allen, County Administrator

Leelanau County Government Center
8527 E. Government Center Drive, Suite #101
Suttons Bay, Michigan 49682
(231) 256-9711 ♦ (866) 256-9711 toll free
(231) 256-0120 fax
www.leelanau.gov ♦ dallen@leelanau.gov

October 10, 2023

Branch of Tribal Climate Resilience
1001 Indian School Road NW
Albuquerque, NM 87104

Re: Support for the Grand Traverse Band of Ottawa and Chippewa Indians
GTB Climate Resilience Proposal

Dear BIA Agency, Annual Awards Programs for Tribal Climate Resilience:

I write in my capacity as Leelanau County Commissioner for District 4 and in my capacity as Chairperson of the Leelanau County Board of Commissions. Of note, District 4 contains the governmental center of the Grand Traverse Band of Ottawa and Chippewa Indians (GTB), part of its gaming development, and its commercial fishing central location. A majority of the GTB's trust land, and its historical reservation, is located within my district. The GTB employs the greatest number of people in my district and in Leelanau County. The GTB is also the second largest employer in northwest Michigan.

I understand that the GTB is a first-time applicant for a planning Climate Change Resilience (CCR) grant. The grant will create a comprehensive database of all GTB assets, and assets of tribal members, susceptible to climate change risks. The principal risk is an increase in carbon emission and consequent temperature rise. Based on the risk assessment and the GTB and the tribal member asset lists, the funding will then establish alternatives for GTB assets and tribal member assets to diminish the risk of climate change. Principally, this is retiring fossil-based fuels to lower carbon emission energy as a substitute. For tribally owned assets, the CCR grant deliverable is a prospective schedule for the conversion of fossil-based fuels to zero carbon emissions consistent with the conversion goals of federal and state plans. For tribal member owned assets, the planning grant will provide technical assistance to tribal members to convert fossil-based fuels to lower carbon emission by the installation of heat pumps and the use of EV cars or other appropriate development technology consistent with the commercial market as supported by available federal, state, and tribal subsidies to mitigate climate change. The CCR Planning Grant will be administered by the Tribe's Natural Resource Department and will constitute 1.75 full time positions salary, benefits, project costs, and space costs for the CCR grant period. It is anticipated that the finished Planning Document will then be the template used for zero based carbon emission implementation consistent with IRA and BIL opportunities.

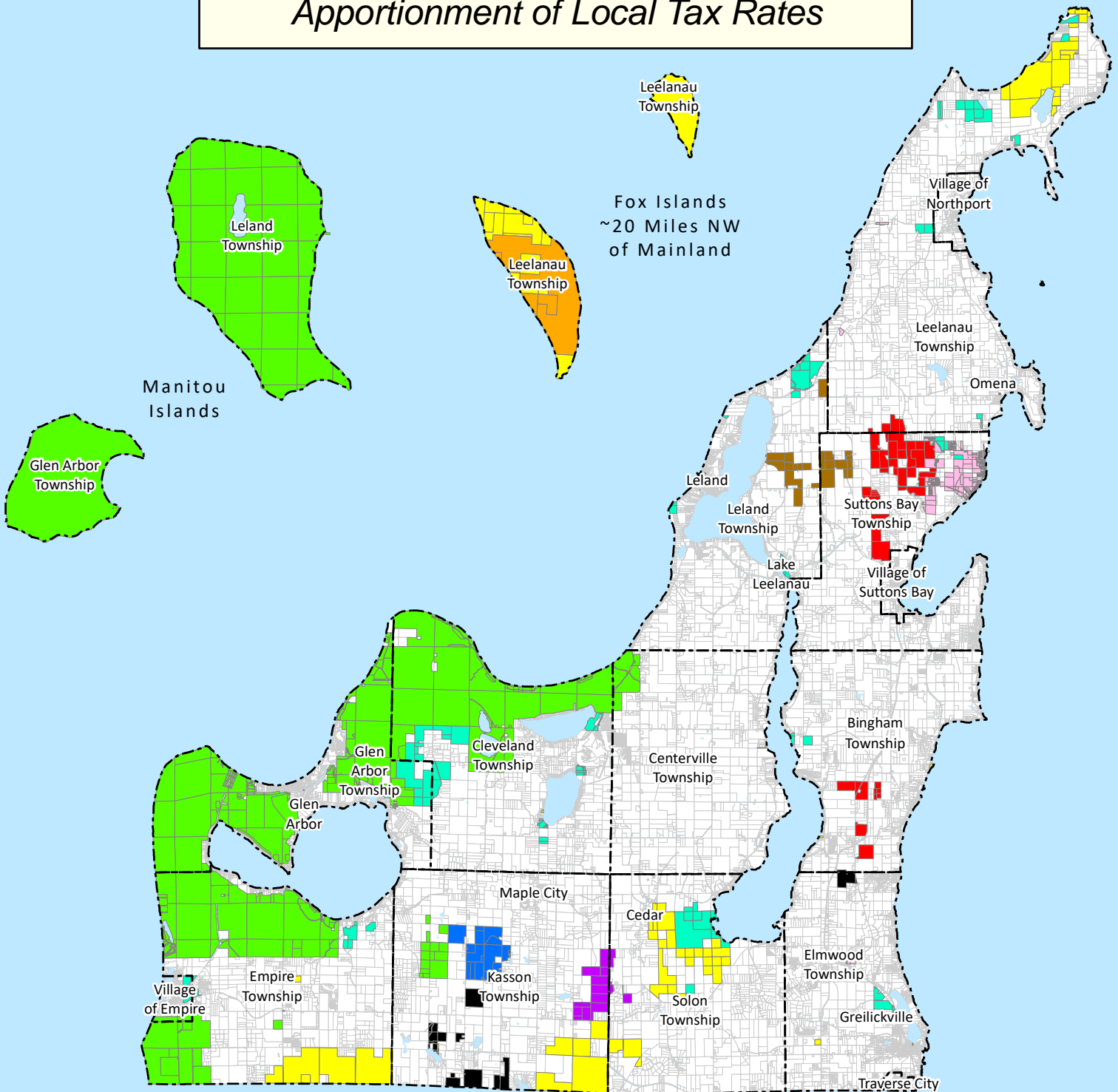
In my capacity as Chair and District 4 representative, I support the GTB Climate Resilience proposal because it conforms, and in some cases, leads governmental transition to lower carbon emissions based on the looming impacts of climate change.

Sincerely,

Ty Wessell
District 4 Leelanau County Commissioner
Chairman, Leelanau County Board of Commissioners

2023 Leelanau County

Apportionment of Local Tax Rates



Top Ten Owners by Acreage:

■ #1. US National Park	44,934 Acres in 242 Parcels	■ #5. Cherry Bay Orchards LLC	2,177 Acres in 43 Parcels	■ #8. Fisher Properties Inc	955 Acres in 20 Parcels
■ #2. State of Michigan	8,434 Acres in 92 Parcels	■ #6. GTB of Ottawa & Chippewa Indians	1,082 Acres in 290 Parcels	■ #9. Kasben William E	910 Acres in 19 Parcels
■ #3. Leelanau Conservancy	3,770 Acres in 111 Parcels	■ #7. Rieth Riley Construction	1,027 Acres in 20 Parcels	■ #10. Noonan David & Sandra	832 Acres in 16 Parcels
■ #4. Mirada LLC	2,622 Acres in 4 Parcels				

1	Letter to Board
2	Top Ten Owners
3	Top Ten Statistics Reports (5)
4	Townships (11)
5	City (1)
6	Villages (3)
7	Schools (5)
8	Taxable Value Since 1994
9	Revenue Sources by Property Classification (Real)
10	Revenue Sources by Property Classification (Personal)
11	Revenue Sources by Property Classification (Real/Personal)
12	Map Top Ten Owners by Taxable Value
13	Miscellaneous Exempt Class
14	Leelanau County Current Year Rank in State by Taxable Value
15	L-4402 Apportionment Report



LEELANAU COUNTY EQUALIZATION DEPARTMENT

8527 E. Government Center Dr., Ste 102
Suttons Bay, MI 49682
231-256-9823

October 03, 2023

Board of Commissioners
Leelanau County
8527 E. Government Center Dr., Ste 101
Suttons Bay, MI 49682

Ladies and Gentlemen:

The Leelanau County Equalization Department has prepared this report authorized by the Executive Committee of the Leelanau County Board of Commissioners. This report presents an in-depth analysis of Leelanau County tax levies as they relate to County, Townships, Villages, City, Local School Districts and Intermediate School Districts.

The statutory responsibility of the County Board of Commissioners is contained in Section 37 of the General Property Tax Law, Public Act 206 of 1983 as amended, MCL 211.37.

Sec. 37. The county board of commissioners, either at a session held not later than October 31 in each year or at a special meeting held for a local tax collecting unit that approves under section 44a(2) the accelerated collection in a summer property tax levy of a millage that had been previously billed and collected as in a preceding tax year as part of the winter property tax levy, shall ascertain and determine the amount of money to be raised for county purposes, and shall apportion the amount and also the amount of the state tax and indebtedness of the county to the state among the several townships in the county in proportion to the valuation of the taxable real and personal property as determined by the board, or as determined by the state tax commission upon appeal in the manner provided by law for that year, which determination and apportionment shall be entered at large on county records. The board, at a session held not later than October 31 in each year, shall also examine all certificates, statements, papers, and records submitted to it, showing the money to be raised in the several townships for school, highway, drain, township, and other purposes. It shall hear and consider all objections made to raising that money by any taxpayer affected. If it appears to the board that any certificate, statement, paper, or record is not properly certified or is in any way defective, or that any proceeding to authorize the raising of the money has not been had or is in any way imperfect, the board shall verify the same, and if the certificate, statement, paper, record, or proceeding can then be corrected, supplied, or had, the board shall authorize and require the defects or omissions of proceedings to be corrected, supplied, or had. The board may refer any or all the certificates, statements, papers, records, and proceedings to the prosecuting attorney, who shall investigate and without delay report in writing his or her opinion to the board. The board shall direct that the money proposed to be raised for township, school, highway, drain, and all other purposes authorized by law shall be spread upon the assessment roll of the proper townships, wards, and cities. This action and direction shall be entered in full upon the records of the proceedings of the board and shall be final as to the levy and assessment of all the taxes, except if there is a change made in the equalization of any county by the state tax commission upon appeal in the manner provided by law. The direction for spread of taxes shall be expressed in terms of millages to be spread against the taxable values of properties and shall not direct the raising of any specific amount of money. This section does not apply when section 36(2) applies and shall not prevent the township clerk from providing a certification to the county clerk pursuant to section 36(1). If a certification is provided pursuant to section 36(1), the county board of commissioners shall meet and direct or amend its direction for the spread of millages by local units in the county pursuant to the certification.

Last amended, June 20, 2012.

Respectfully submitted,

Andrew M. Giguere, Director

This analysis shows that the County's largest taxpayers are a relatively stable, yet a diverse group.
 The County's broad tax base results in a minimal dependence on large taxpayers.

The top ten taxpayers currently provide 2.50% of the total 2023 taxable value.

**2023 TOP TEN OWNERS OF LEELANAU COUNTY
 (RANKED BY TAXABLE VALUE)**

RANK	TAXPAYER NAME	PRODUCT OR SERVICE	2023 T.V.	% OF TOTAL 2023 T.V.
1	CONSUMERS ENERGY CO (33)	UTILITY	\$27,801,275	0.84%
2	DTE GAS COMPANY (20)	UTILITY	\$14,173,590	0.43%
3	BAYBERRY GROUP INC (32)	REAL ESTATE	\$7,865,283	0.24%
4	CHERRYLAND RURAL ELECTRIC (15)	UTILITY	\$6,843,540	0.21%
5	TOMS FOOD MARKET INC (10)	SHOPPING CENTER	\$5,294,623	0.16%
6	CELEBRATE LIFE TRUST (2)	PRIVATE	\$5,029,105	0.15%
7	GLEN ARBOR PROPERTY LLC (8)	PRIVATE/RENTALS	\$4,575,005	0.14%
8	CHERRY BAY ORCHARDS INC (43)	AGRICULTURE	\$4,256,273	0.13%
9	CEDAR CREEK COMMONS INC (49)	SENIOR CARE	\$3,723,812	0.11%
10	MIRADA LLC (4)	PRIVATE	\$3,526,952	0.11%
TOTAL:		TOP 10 TAXPAYERS	\$83,089,458	
2022 COUNTY TOTAL TAXABLE VALUE			\$3,317,449,286	2.50%

2023 FIGURES ARE SUBJECT TO CHANGE BY THE MICHIGAN TAX TRIBUNAL,
 THE STATE TAX COMMISSION, AND THE JULY/DECEMBER BOARD OF REVIEW.

<<<< Top 10 Statistics >>>>

***** Top 10 S.E.V.s *****

051-033-138-01	TOMS FOOD MARKET INC	\$ 5,256,200
008-830-001-00	MIRADA LLC	\$ 5,238,900
009-003-014-00	CELEBRATE LIFE TRUST	\$ 4,000,000
009-900-009-00	CONSUMERS ENERGY CO	\$ 3,857,500
004-028-094-10	WEST BAY PROPERTIES LLC	\$ 3,839,600
009-900-102-00	DTE GAS COMPANY	\$ 3,596,700
051-350-001-03	MF DEVELOPER LLC	\$ 3,337,700
009-625-008-00	SALISBURY INVESTMENT HOLDINGS LLC	\$ 3,268,000
009-590-100-50	CELEBRATION ACT LLC	\$ 3,147,000
006-126-023-00	COTTAGE LLC	\$ 3,132,400

<<<< Top 10 Statistics >>>>

***** Top 10 Taxable Values *****

009-003-014-00	CELEBRATE LIFE TRUST	\$ 4,000,000
009-900-009-00	CONSUMERS ENERGY CO	\$ 3,857,500
051-033-138-01	TOMS FOOD MARKET INC	\$ 3,849,422
009-900-102-00	DTE GAS COMPANY	\$ 3,596,700
051-350-001-03	MF DEVELOPER LLC	\$ 3,302,400
004-028-094-10	WEST BAY PROPERTIES LLC	\$ 3,234,394
008-830-001-00	MIRADA LLC	\$ 3,000,564
006-900-010-00	CONSUMERS ENERGY CO	\$ 2,873,500
009-590-100-50	CELEBRATION ACT LLC	\$ 2,788,580
004-900-008-00	CONSUMERS ENERGY CO	\$ 2,736,100

***** Top 10 Owners by S.E.V. Value *****


CONSUMERS ENERGY CO	has	27,934,850	S.E.V. Value in 33 Parcel(s)
BAYBERRY GROUP INC	has	14,627,200	S.E.V. Value in 32 Parcel(s)
DTE GAS COMPANY	has	14,173,590	S.E.V. Value in 20 Parcel(s)
CHERRY BAY ORCHARDS INC	has	8,110,490	S.E.V. Value in 43 Parcel(s)
CHERRYLAND RURAL ELECTRIC	has	6,843,540	S.E.V. Value in 15 Parcel(s)
GLEN ARBOR PROPERTY LLC	has	6,425,300	S.E.V. Value in 8 Parcel(s)
MIRADA LLC	has	5,783,800	S.E.V. Value in 4 Parcel(s)
CELEBRATE LIFE TRUST	has	5,148,700	S.E.V. Value in 2 Parcel(s)
DUTMERS FAMILY PARTNERSHIP	has	5,067,600	S.E.V. Value in 5 Parcel(s)
FISHER PROPERTIES INC	has	5,005,800	S.E.V. Value in 20 Parcel(s)

***** Top 10 Owners by Taxable Value *****

CONSUMERS ENERGY CO	has	27,801,275	Taxable Value in 33 Parcel(s)
DTE GAS COMPANY	has	14,173,590	Taxable Value in 20 Parcel(s)
BAYBERRY GROUP INC	has	7,865,283	Taxable Value in 32 Parcel(s)
CHERRYLAND RURAL ELECTRIC	has	6,843,540	Taxable Value in 15 Parcel(s)
TOMS FOOD MARKET INC	has	5,294,623	Taxable Value in 10 Parcel(s)
CELEBRATE LIFE TRUST	has	5,029,105	Taxable Value in 2 Parcel(s)
GLEN ARBOR PROPERTY LLC	has	4,575,005	Taxable Value in 8 Parcel(s)
CHERRY BAY ORCHARDS INC	has	4,256,273	Taxable Value in 43 Parcel(s)
CEDAR CREEK COMMONS INC	has	3,723,812	Taxable Value in 49 Parcel(s)
MIRADA LLC	has	3,526,952	Taxable Value in 4 Parcel(s)

***** Top 10 Owners by Acreage *****

US GOVT NATL PARK	has	44,934.21	Total Acres in 242 Parcel(s)
STATE OF MICHIGAN	has	8,434.46	Total Acres in 92 Parcel(s)
LEELANAU CONSERVANCY	has	3,770.25	Total Acres in 111 Parcel(s)
MIRADA LLC	has	2,621.76	Total Acres in 4 Parcel(s)
CHERRY BAY ORCHARDS INC	has	2,176.99	Total Acres in 43 Parcel(s)
GTB OF OTTAWA & CHIPPEWA INDIANS	has	1,082.12	Total Acres in 290 Parcel(s)
RIETH RILEY CONSTRUCTION CO INC	has	1,027.16	Total Acres in 20 Parcel(s)
FISHER PROPERTIES INC	has	954.96	Total Acres in 20 Parcel(s)
KASBEN WILLIAM E	has	910.44	Total Acres in 19 Parcel(s)
NOONAN DAVID M & SANDRA L	has	832.22	Total Acres in 16 Parcel(s)



Leelanau
County

County	Area (Sq Miles)
Benzie	319.70
Leelanau	347.17
Arenac	363.19
Charlevoix	416.34
Bay	442.30
Grand Traverse	464.33
Emmet	467.49
Antrim	475.70
Macomb	479.22
Cass	490.06
Mason	495.07
Muskegon	499.25
St. Joseph	500.59
Gladwin	501.78
Branch	506.37
Oceana	512.07
Otsego	514.97
Midland	516.25
Roscommon	519.64
Shiawassee	530.67
Keweenaw	540.11
Manistee	542.15
Montmorency	546.66
Iosco	549.10
Monroe	549.39
Barry	553.09
Mecosta	555.07
Ingham	556.12
Crawford	556.28
Kalkaska	559.87
Kalamazoo	561.66
Ottawa	563.47
Ogemaw	563.49
Clare	564.32
Missaukee	564.73
Wexford	565.00
Livingston	565.25
Oscoda	565.73
Osceola	566.39
Clinton	566.41
Lake	567.37
Berrien	567.75
Gratiot	568.46
Ionia	571.30
Alpena	571.86
Isabella	572.68
Eaton	575.18
Hillsdale	598.13
Van Buren	607.47
Wayne	612.08
Genesee	636.98
Lapeer	643.01
Presque Isle	658.72
Alcona	674.59
Jackson	701.67
Montcalm	705.40
Washtenaw	705.97
Calhoun	706.23
Cheboygan	715.26
St. Clair	721.17
Lenawee	749.56
Dickinson	761.40
Saginaw	800.11
Tuscola	803.13
Newaygo	813.20
Allegan	825.23
Huron	835.71
Kent	846.95
Oakland	867.66
Baraga	898.26
Luce	899.08
Alger	915.07
Sanilac	962.57
Houghton	1,009.10
Mackinac	1,021.57
Menominee	1,044.08
Gogebic	1,101.85
Iron	1,166.15
Delta	1,171.10
Schoolcraft	1,171.36
Ontonagon	1,311.23
Chippewa	1,558.42
Marquette	1,808.40

<<<< Top 10 Statistics >>>>

***** Top 10 Owners by Taxable Value *****

BLACKSTAR FARMS LLC	has	1,895,657	Taxable Value in 6 Parcel(s)
WITHAM CHRISTOPHER S & STEPHANIE	has	1,728,200	Taxable Value in 1 Parcel(s)
FORT ROAD PROPERTIES LLC	has	1,723,800	Taxable Value in 2 Parcel(s)
CONSUMERS ENERGY CO	has	1,429,500	Taxable Value in 3 Parcel(s)
CHERRYLAND RURAL ELECTRIC	has	1,309,300	Taxable Value in 1 Parcel(s)
REDMOND JAMES A & MARGARET E	has	1,292,834	Taxable Value in 4 Parcel(s)
DTE GAS COMPANY	has	1,205,600	Taxable Value in 1 Parcel(s)
LEELANAU FRUIT COMPANY	has	1,082,818	Taxable Value in 2 Parcel(s)
GOLBA MATTHEW T & LAUREN R	has	1,033,026	Taxable Value in 3 Parcel(s)
AVILES TRUST	has	985,880	Taxable Value in 2 Parcel(s)

***** Top 10 Owners by Taxable Value *****

NORTHGATE LEELANAU PINES LLC	has	2,322,020	Taxable Value in 2 Parcel(s)
LAKE LEELANAU FAMILY CAMPGROUNDS	has	1,805,364	Taxable Value in 3 Parcel(s)
SMITH ROBERT L &	has	1,080,306	Taxable Value in 3 Parcel(s)
CONSUMERS ENERGY CO	has	889,900	Taxable Value in 2 Parcel(s)
WELLMAN GEORGE R & SARA JILL	has	780,398	Taxable Value in 2 Parcel(s)
COTTONWOOD SPRINGS FARM LLC	has	771,252	Taxable Value in 3 Parcel(s)
SIERACKE MARK D & BRIDGET L	has	735,130	Taxable Value in 1 Parcel(s)
GROSSNICKLE LORETTA S	has	680,082	Taxable Value in 2 Parcel(s)
CERRYLAND RURAL ELECTRIC	has	665,800	Taxable Value in 2 Parcel(s)
LACROSS GLENN F & JUDITH D TRUST	has	651,621	Taxable Value in 7 Parcel(s)

***** Top 10 Owners by Taxable Value *****

CONSUMERS ENERGY CO	has	2,977,730	Taxable Value in 3 Parcel(s)
SPV 45 LLC	has	1,176,421	Taxable Value in 5 Parcel(s)
NEWTON ROGER S & COCO K	has	903,065	Taxable Value in 4 Parcel(s)
STEPHENS JAMES B & MARY BETH	has	888,876	Taxable Value in 2 Parcel(s)
STOCKER RICHARD & CATHY	has	859,900	Taxable Value in 1 Parcel(s)
WYSOCKI MICHAEL A & KATHLEEN A	has	772,673	Taxable Value in 2 Parcel(s)
DTE GAS COMPANY	has	740,300	Taxable Value in 2 Parcel(s)
VANDENBERGH MARK & AMY	has	686,797	Taxable Value in 2 Parcel(s)
GELSINGER KIRK & LOUISE	has	658,469	Taxable Value in 4 Parcel(s)
NIERGARTH LISA M TRUST	has	641,132	Taxable Value in 10 Parcel(s)

***** Top 10 Owners by Taxable Value *****

CEDAR CREEK COMMONS INC	has	3,723,812	Taxable Value in 49 Parcel(s)
WEST BAY PROPERTIES LLC	has	3,411,381	Taxable Value in 3 Parcel(s)
CONSUMERS ENERGY CO	has	3,153,255	Taxable Value in 3 Parcel(s)
CHESAPEAKE MEDIA I LLC	has	2,514,628	Taxable Value in 3 Parcel(s)
MAF REAL PROPERTY HOLDINGS LLC	has	2,416,117	Taxable Value in 1 Parcel(s)
CEDAR LAKE LAND CO	has	2,155,730	Taxable Value in 5 Parcel(s)
HERITAGE SUSTAINABLE ENERGY LLC	has	1,789,841	Taxable Value in 4 Parcel(s)
TCWC HOLDING COMPANY LLC	has	1,723,855	Taxable Value in 2 Parcel(s)
WEST PORT CENTRE CH LLC	has	1,684,833	Taxable Value in 1 Parcel(s)
TAYLOR ANDREW M & ABBY L	has	1,611,795	Taxable Value in 2 Parcel(s)

The Special Population for this Report is 'Ad Valorem Parcels'
Unit(s): EMPIRE 45-05, VILLAGE OF EMPIRE
<<<<< Top 10 Statistics >>>>>

***** Top 10 Owners by Taxable Value *****

CONSUMERS ENERGY CO	has	2,477,600	Taxable Value in 2 Parcel(s)
SMOLYANOV VICTOR & LILY	has	2,075,200	Taxable Value in 1 Parcel(s)
TIME WARNER CABLE MIDWEST LLC	has	1,592,200	Taxable Value in 1 Parcel(s)
GRAUMAN STEPHENSON TRUST	has	1,369,400	Taxable Value in 1 Parcel(s)
TC VISION LLC	has	1,349,322	Taxable Value in 1 Parcel(s)
STORM HILL COTTAGE TRUST I &	has	1,341,150	Taxable Value in 1 Parcel(s)
DROMOLAND LLC	has	1,270,062	Taxable Value in 3 Parcel(s)
REINBOLD THEODORE W & DEBRA A	has	1,184,938	Taxable Value in 2 Parcel(s)
EMPIRE BEACH HOUSE LLC	has	1,154,219	Taxable Value in 1 Parcel(s)
ARAGON MICHAEL A	has	1,090,955	Taxable Value in 1 Parcel(s)

***** Top 10 Owners by Taxable Value *****

BAYBERRY GROUP INC	has	7,631,459	Taxable Value in 30 Parcel(s)
GLEN ARBOR PROPERTY LLC	has	4,575,005	Taxable Value in 8 Parcel(s)
GLEN EDEN LLC	has	2,974,269	Taxable Value in 2 Parcel(s)
CONSUMERS ENERGY CO	has	2,883,008	Taxable Value in 2 Parcel(s)
COTTAGE LLC	has	2,714,878	Taxable Value in 1 Parcel(s)
TUBERGEN JERRY L & MARCIA D	has	2,654,570	Taxable Value in 4 Parcel(s)
GRATEFUL ON GLEN LLC	has	2,573,957	Taxable Value in 4 Parcel(s)
GCMR REAL ESTATE LLC	has	2,311,200	Taxable Value in 3 Parcel(s)
MORAN HOLDINGS LLC	has	2,145,755	Taxable Value in 3 Parcel(s)
LANPHIER LAURA R TRUST	has	2,100,765	Taxable Value in 2 Parcel(s)

***** Top 10 Owners by Taxable Value *****

RIETH RILEY CONSTRUCTION CO INC	has	3,112,893	Taxable Value in 20 Parcel(s)
ELMERS REAL ESTATE COMPANY LLC	has	2,759,494	Taxable Value in 17 Parcel(s)
CONSUMERS ENERGY CO	has	2,699,300	Taxable Value in 1 Parcel(s)
WASTE MANAGEMENT OF MICHIGAN INC	has	1,538,979	Taxable Value in 4 Parcel(s)
BIG GLEN LAKE LLC	has	1,496,958	Taxable Value in 9 Parcel(s)
NOONAN DAVID M & SANDRA L	has	1,364,336	Taxable Value in 14 Parcel(s)
COCHRAN FAMILY INVESTMENT	has	1,260,517	Taxable Value in 3 Parcel(s)
BY THE SHORE LLC	has	961,256	Taxable Value in 36 Parcel(s)
NORTHERN DELIGHT LLC	has	919,041	Taxable Value in 3 Parcel(s)
NOONAN ROGER & BETH FAMILY TRUST	has	772,570	Taxable Value in 6 Parcel(s)

The Special Population for this Report is 'Ad Valorem Parcels'
Unit(s): LEELANAU 45-08, Village of Northport

<<<<< Top 10 Statistics >>>>>

***** Top 10 Owners by Taxable Value *****

CONSUMERS ENERGY CO	has	3,994,300	Taxable Value in 4 Parcel(s)
MIRADA LLC	has	3,526,952	Taxable Value in 4 Parcel(s)
HLH INVESTMENTS LLC	has	2,476,666	Taxable Value in 13 Parcel(s)
LS MARINA NORTHPORT LLC	has	2,346,537	Taxable Value in 7 Parcel(s)
DTE GAS COMPANY	has	2,314,300	Taxable Value in 2 Parcel(s)
CHETCUTI MICHAEL J TRUST	has	1,946,946	Taxable Value in 5 Parcel(s)
LACLAIRE PAULA WARM TRUST	has	1,915,491	Taxable Value in 5 Parcel(s)
BOSCO MARK S & AMANDA L	has	1,902,721	Taxable Value in 2 Parcel(s)
WYLER JEFFREY L & LINDA L TRUSTS	has	1,885,700	Taxable Value in 3 Parcel(s)
RVTS ACQUISITION LLC	has	1,682,131	Taxable Value in 2 Parcel(s)

***** Top 10 Owners by Taxable Value *****

CELEBRATE LIFE TRUST	has	5,029,105	Taxable Value in 2 Parcel(s)
CONSUMERS ENERGY CO	has	3,872,250	Taxable Value in 3 Parcel(s)
DTE GAS COMPANY	has	3,596,700	Taxable Value in 1 Parcel(s)
CELEBRATION ACT LLC	has	3,099,768	Taxable Value in 2 Parcel(s)
SALISBURY INVESTMENT HOLDINGS LLC	has	2,434,603	Taxable Value in 3 Parcel(s)
MARSH MICHAEL E TRUST &	has	2,332,570	Taxable Value in 4 Parcel(s)
STANDREWS FAMILY TRUST	has	2,314,692	Taxable Value in 2 Parcel(s)
NEILD W CARTER & TANIA H	has	2,192,185	Taxable Value in 1 Parcel(s)
WANROY RICHARD C TRUST	has	2,140,691	Taxable Value in 4 Parcel(s)
PECKHAM GEOFFREY & MELZER PATRICIA	has	2,074,935	Taxable Value in 1 Parcel(s)

***** Top 10 Owners by Taxable Value *****

CHERRYLAND RURAL ELECTRIC	has	958,500	Taxable Value in 2 Parcel(s)
BLACKSTONE KENNETH & PAULETTE TRUST	has	832,825	Taxable Value in 2 Parcel(s)
BLARNEY CASTLE OIL CO	has	816,400	Taxable Value in 7 Parcel(s)
ISIDORES CHOICE LLC	has	774,239	Taxable Value in 3 Parcel(s)
JOHNSON CHRISTOPHER A & SARAH	has	675,780	Taxable Value in 1 Parcel(s)
WELKER TERRY W TRUST	has	632,633	Taxable Value in 1 Parcel(s)
RISBRIDGER FAMILY TRUST	has	591,805	Taxable Value in 2 Parcel(s)
YODER JONAS J & ELVA D	has	584,057	Taxable Value in 1 Parcel(s)
G&E PROPERTY MANAGEMENT LLC	has	575,652	Taxable Value in 1 Parcel(s)
CONSUMERS ENERGY CO	has	514,600	Taxable Value in 2 Parcel(s)

The Special Population for this Report is 'Ad Valorem Parcels'
Unit(s): SUTTONS BAY 45-11, Village of Suttons Bay

<<<< Top 10 Statistics >>>>

***** Top 10 Owners by Taxable Value *****

CHERRY BAY ORCHARDS INC	has	3,061,106	Taxable Value in 29 Parcel(s)
CONSUMERS ENERGY CO	has	2,889,432	Taxable Value in 7 Parcel(s)
LEELANAU PROPERTY HOLDINGS LLC	has	2,120,920	Taxable Value in 1 Parcel(s)
BAHLE ENTERPRISES INC	has	2,024,594	Taxable Value in 10 Parcel(s)
HOUSTON HOLDINGS I LLC	has	1,695,470	Taxable Value in 3 Parcel(s)
GOODREAU SCOTT & CAROLINE	has	1,680,680	Taxable Value in 1 Parcel(s)
POINT 1889 LLC	has	1,527,094	Taxable Value in 3 Parcel(s)
DTE GAS COMPANY	has	1,412,990	Taxable Value in 3 Parcel(s)
STONY POINT ENTERPRISES LLC	has	1,364,474	Taxable Value in 4 Parcel(s)
GOYETTE DOMINIC T & BRENDA E	has	1,218,430	Taxable Value in 1 Parcel(s)

***** Top 10 Owners by Taxable Value *****

TOMS FOOD MARKET INC	has	4,197,322	Taxable Value in 2 Parcel(s)
MF DEVELOPER LLC	has	3,302,400	Taxable Value in 1 Parcel(s)
MOORINGS OF LEELANAU LLC	has	2,410,291	Taxable Value in 75 Parcel(s)
BARNAS JAMES E & JENNIE	has	873,600	Taxable Value in 1 Parcel(s)
EDSON DANIEL C TRUST	has	759,579	Taxable Value in 1 Parcel(s)
GREAT NORTHERN BROADCASTING SYS INC	has	713,323	Taxable Value in 2 Parcel(s)
13890 BAYSHORE LLC	has	645,084	Taxable Value in 1 Parcel(s)
PEREZ SANZ JOSE TRUST	has	587,900	Taxable Value in 1 Parcel(s)
QUINNETTE TIMOTHY M & DENISE A	has	545,400	Taxable Value in 1 Parcel(s)
KUCHINIC KARA M TRUST	has	519,400	Taxable Value in 1 Parcel(s)

***** Top 10 Owners by Taxable Value *****

SMOLYANOV VICTOR & LILY	has	2,075,200	Taxable Value in 1 Parcel(s)
TC VISION LLC	has	1,349,322	Taxable Value in 1 Parcel(s)
STORM HILL COTTAGE TRUST I &	has	1,341,150	Taxable Value in 1 Parcel(s)
EMPIRE BEACH HOUSE LLC	has	1,154,219	Taxable Value in 1 Parcel(s)
JONES DONALD H	has	1,087,590	Taxable Value in 1 Parcel(s)
EMPIRE ENTERPRISES LLC	has	977,928	Taxable Value in 1 Parcel(s)
THIGPEN PROPERTY MANAGEMENT LLC	has	968,954	Taxable Value in 1 Parcel(s)
LUDLOW BARBARA HAMMOND TRUST	has	877,428	Taxable Value in 1 Parcel(s)
BLITZER PETER H TRUST	has	784,198	Taxable Value in 1 Parcel(s)
EI LLC	has	762,533	Taxable Value in 2 Parcel(s)

***** Top 10 Owners by Taxable Value *****

LS MARINA NORTHPORT LLC	has	2,346,537	Taxable Value in 7 Parcel(s)
CONSUMERS ENERGY CO	has	1,250,400	Taxable Value in 2 Parcel(s)
TOMS FOOD MARKET INC	has	1,097,301	Taxable Value in 8 Parcel(s)
KOCH RANDALL K & PATRICIA O	has	675,000	Taxable Value in 1 Parcel(s)
LQC PARTNERS	has	652,656	Taxable Value in 1 Parcel(s)
COGGINS REBECCA	has	608,833	Taxable Value in 1 Parcel(s)
ARNOLD JAMES W & ROSE MARY	has	536,695	Taxable Value in 1 Parcel(s)
HANLEY JOHN P & PAIGE L	has	510,400	Taxable Value in 1 Parcel(s)
GIMME SHELTER LLC	has	508,595	Taxable Value in 2 Parcel(s)
WALTER MARY JO TRUST &	has	486,012	Taxable Value in 1 Parcel(s)

***** Top 10 Owners by Taxable Value *****

LEELANAU PROPERTY HOLDINGS LLC	has	2,120,920	Taxable Value in 1 Parcel(s)
BAHLE ENTERPRISES INC	has	1,999,747	Taxable Value in 9 Parcel(s)
HOUSTON HOLDINGS I LLC	has	1,695,470	Taxable Value in 3 Parcel(s)
FROST FAMILY MARKET LLC	has	1,071,058	Taxable Value in 3 Parcel(s)
STURM HANS JORG TRUST	has	974,696	Taxable Value in 2 Parcel(s)
CONSUMERS ENERGY CO	has	952,919	Taxable Value in 2 Parcel(s)
EDWARDS PROPERTIES LLC	has	844,967	Taxable Value in 3 Parcel(s)
BUMGARDNER JOHN E TRUST	has	788,757	Taxable Value in 3 Parcel(s)
BRAVENDER LESLIE K & JULIE K	has	768,945	Taxable Value in 1 Parcel(s)
45TH BUSINESS BUILDING LLC	has	725,250	Taxable Value in 1 Parcel(s)

The Special Population for this Report is 'Ad Valorem Parcels'
School(s): GLEN LAKE COMMUNITY SCH DIST
<<<<< Top 20 Statistics >>>>>

***** Top 20 Owners by Taxable Value *****

CONSUMERS ENERGY CO	has	10,694,238	Taxable Value in 9 Parcel(s)
BAYBERRY GROUP INC	has	7,865,283	Taxable Value in 32 Parcel(s)
GLEN ARBOR PROPERTY LLC	has	4,575,005	Taxable Value in 8 Parcel(s)
DTE GAS COMPANY	has	3,151,500	Taxable Value in 7 Parcel(s)
RIETH RILEY CONSTRUCTION CO INC	has	3,112,893	Taxable Value in 20 Parcel(s)
GLEN EDEN LLC	has	2,974,269	Taxable Value in 2 Parcel(s)
ELMERS REAL ESTATE COMPANY LLC	has	2,759,494	Taxable Value in 17 Parcel(s)
GCMR REAL ESTATE LLC	has	2,737,800	Taxable Value in 4 Parcel(s)
COTTAGE LLC	has	2,714,878	Taxable Value in 1 Parcel(s)
TUBERGEN JERRY L & MARCIA D	has	2,654,570	Taxable Value in 4 Parcel(s)
GRATEFUL ON GLEN LLC	has	2,573,957	Taxable Value in 4 Parcel(s)
BIG GLEN LAKE LLC	has	2,487,075	Taxable Value in 11 Parcel(s)
NORTHGATE LEELANAU PINES LLC	has	2,322,020	Taxable Value in 2 Parcel(s)
MORAN HOLDINGS LLC	has	2,145,755	Taxable Value in 3 Parcel(s)
LANPHIER LAURA R TRUST	has	2,100,765	Taxable Value in 2 Parcel(s)
SMOLYANOV VICTOR & LILY	has	2,075,200	Taxable Value in 1 Parcel(s)
DUFF JAMES G & BEVERLY L	has	2,006,761	Taxable Value in 2 Parcel(s)
PLK NORTH LLC	has	1,988,747	Taxable Value in 2 Parcel(s)
SCHENK CHRISTOPH	has	1,930,703	Taxable Value in 3 Parcel(s)
BROOKS RONALD D TRUST	has	1,890,819	Taxable Value in 1 Parcel(s)

***** Top 20 Owners by Taxable Value *****

CONSUMERS ENERGY CO	has	5,506,910	Taxable Value in 6 Parcel(s)
CELEBRATE LIFE TRUST	has	5,029,105	Taxable Value in 2 Parcel(s)
DTE GAS COMPANY	has	4,552,070	Taxable Value in 4 Parcel(s)
CELEBRATION ACT LLC	has	3,099,768	Taxable Value in 2 Parcel(s)
SALISBURY INVESTMENT HOLDINGS LLC	has	2,434,603	Taxable Value in 3 Parcel(s)
MARSH MICHAEL E TRUST &	has	2,332,570	Taxable Value in 4 Parcel(s)
STANDREWS FAMILY TRUST	has	2,314,692	Taxable Value in 2 Parcel(s)
NEILD W CARTER & TANIA H	has	2,192,185	Taxable Value in 1 Parcel(s)
WANROY RICHARD C TRUST	has	2,140,691	Taxable Value in 4 Parcel(s)
PECKHAM GEOFFREY & MELZER PATRICIA	has	2,074,935	Taxable Value in 1 Parcel(s)
FISHER PROPERTIES INC	has	2,060,377	Taxable Value in 17 Parcel(s)
REAHARD THOMAS M & CATHERINE M	has	1,990,697	Taxable Value in 3 Parcel(s)
BEECROFT FAMILY TRUST	has	1,935,000	Taxable Value in 2 Parcel(s)
KNICKERBOCKER ARON M TRUST	has	1,853,600	Taxable Value in 1 Parcel(s)
VANSTEENHOUSE FAMILY PL	has	1,832,805	Taxable Value in 1 Parcel(s)
2390 NMT LLC	has	1,830,562	Taxable Value in 2 Parcel(s)
LAKE LEELANAU FAMILY CAMPGROUNDS	has	1,805,364	Taxable Value in 3 Parcel(s)
HEEKIN JOHN G & MARY LYNN	has	1,719,575	Taxable Value in 1 Parcel(s)
ACT LODGE LLC	has	1,683,847	Taxable Value in 1 Parcel(s)
TELGARD DARYL J & LYNN H	has	1,680,638	Taxable Value in 11 Parcel(s)

The Special Population for this Report is 'Ad Valorem Parcels'
School(s): NORTHPORT PUBLIC SCHOOL DIST
<<<<< Top 20 Statistics >>>>>

***** Top 20 Owners by Taxable Value *****

CONSUMERS ENERGY CO	has	3,997,970	Taxable Value in 5 Parcel(s)
MIRADA LLC	has	3,526,952	Taxable Value in 4 Parcel(s)
HLH INVESTMENTS LLC	has	2,476,666	Taxable Value in 13 Parcel(s)
LS MARINA NORTHPORT LLC	has	2,346,537	Taxable Value in 7 Parcel(s)
DTE GAS COMPANY	has	2,314,300	Taxable Value in 2 Parcel(s)
CHETCUTI MICHAEL J TRUST	has	1,946,946	Taxable Value in 5 Parcel(s)
LACLAIRE PAULA WARM TRUST	has	1,915,491	Taxable Value in 5 Parcel(s)
BOSCO MARK S & AMANDA L	has	1,902,721	Taxable Value in 2 Parcel(s)
WYLER JEFFREY L & LINDA L TRUSTS	has	1,885,700	Taxable Value in 3 Parcel(s)
RVTS ACQUISITION LLC	has	1,682,131	Taxable Value in 2 Parcel(s)
HAMILTON NINA B TRUST &	has	1,535,155	Taxable Value in 1 Parcel(s)
BEAUBIEN JAMES P & WELSH SUSAN K TR	has	1,534,100	Taxable Value in 1 Parcel(s)
IDYLL HOLDINGS LLC	has	1,504,671	Taxable Value in 7 Parcel(s)
ALLEY BRAYTON B TRUST	has	1,458,268	Taxable Value in 2 Parcel(s)
BALL JOHN F TRUST	has	1,441,315	Taxable Value in 2 Parcel(s)
CASSIDY JOHN F	has	1,424,300	Taxable Value in 3 Parcel(s)
BARBER CHRISTOPHER & CHRISTINE H	has	1,392,843	Taxable Value in 1 Parcel(s)
FLANAGAN ANTHONY C & RACHELLE E	has	1,372,455	Taxable Value in 3 Parcel(s)
DOWNING TRUST	has	1,326,619	Taxable Value in 1 Parcel(s)
SHADY TRAILS CAMP LLC	has	1,310,863	Taxable Value in 1 Parcel(s)

***** Top 20 Owners by Taxable Value *****

CONSUMERS ENERGY CO	has	4,614,102	Taxable Value in 9 Parcel(s)
CERRY BAY ORCHARDS INC	has	3,810,481	Taxable Value in 39 Parcel(s)
DTE GAS COMPANY	has	2,737,020	Taxable Value in 4 Parcel(s)
CERRYLAND RURAL ELECTRIC	has	2,355,260	Taxable Value in 4 Parcel(s)
LEELANAU PROPERTY HOLDINGS LLC	has	2,120,920	Taxable Value in 1 Parcel(s)
BAHLE ENTERPRISES INC	has	2,024,594	Taxable Value in 10 Parcel(s)
BLACKSTAR FARMS LLC	has	1,895,657	Taxable Value in 6 Parcel(s)
WITHAM CHRISTOPHER S & STEPHANIE	has	1,728,200	Taxable Value in 1 Parcel(s)
FORT ROAD PROPERTIES LLC	has	1,723,800	Taxable Value in 2 Parcel(s)
HOUSTON HOLDINGS I LLC	has	1,695,470	Taxable Value in 3 Parcel(s)
GOODREAU SCOTT & CAROLINE	has	1,680,680	Taxable Value in 1 Parcel(s)
STONY POINT ENTERPRISES LLC	has	1,364,474	Taxable Value in 4 Parcel(s)
REDMOND JAMES A & MARGARET E	has	1,292,834	Taxable Value in 4 Parcel(s)
GOYETTE DOMINIC T & BRENDA E	has	1,218,430	Taxable Value in 1 Parcel(s)
BANFIELD JILL PUZZUOLI TRUST	has	1,157,790	Taxable Value in 1 Parcel(s)
BEVINGTON JOHN R &	has	1,139,317	Taxable Value in 1 Parcel(s)
STURM HANS JORG TRUST	has	1,089,519	Taxable Value in 3 Parcel(s)
LEELANAU FRUIT COMPANY	has	1,082,818	Taxable Value in 2 Parcel(s)
FROST FAMILY MARKET LLC	has	1,071,058	Taxable Value in 3 Parcel(s)
GOLBA MATTHEW T & LAUREN R	has	1,034,760	Taxable Value in 4 Parcel(s)

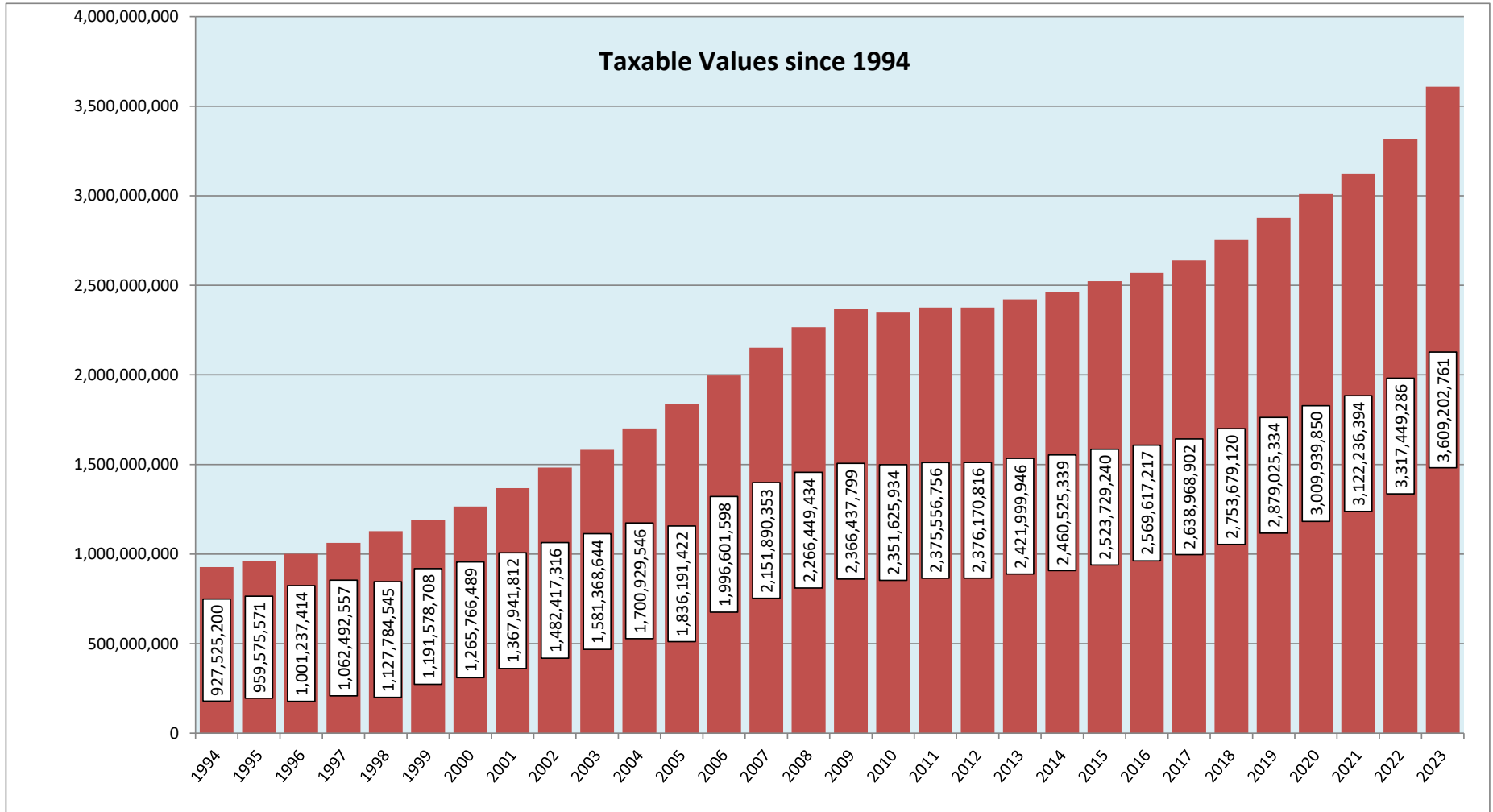
The Special Population for this Report is 'Ad Valorem Parcels'
School(s): TRAVERSE CITY SCHOOL DIST.

<<<< Top 20 Statistics >>>>

***** Top 20 Owners by Taxable Value *****

TOMS FOOD MARKET INC	has	4,197,322	Taxable Value in 2 Parcel(s)
CEDAR CREEK COMMONS INC	has	3,723,812	Taxable Value in 49 Parcel(s)
WEST BAY PROPERTIES LLC	has	3,411,381	Taxable Value in 3 Parcel(s)
MF DEVELOPER LLC	has	3,302,400	Taxable Value in 1 Parcel(s)
CONSUMERS ENERGY CO	has	2,988,055	Taxable Value in 4 Parcel(s)
MOORINGS OF LEELANAU LLC	has	2,517,192	Taxable Value in 78 Parcel(s)
CHESAPEAKE MEDIA I LLC	has	2,514,628	Taxable Value in 3 Parcel(s)
MAF REAL PROPERTY HOLDINGS LLC	has	2,416,117	Taxable Value in 1 Parcel(s)
CEDAR LAKE LAND CO	has	2,155,730	Taxable Value in 5 Parcel(s)
HERITAGE SUSTAINABLE ENERGY LLC	has	1,789,841	Taxable Value in 4 Parcel(s)
TCWC HOLDING COMPANY LLC	has	1,723,855	Taxable Value in 2 Parcel(s)
WEST PORT CENTRE CH LLC	has	1,684,833	Taxable Value in 1 Parcel(s)
TAYLOR ANDREW M & ABBY L	has	1,611,795	Taxable Value in 2 Parcel(s)
CHERRYLAND RURAL ELECTRIC	has	1,514,100	Taxable Value in 2 Parcel(s)
DTE GAS COMPANY	has	1,418,700	Taxable Value in 3 Parcel(s)
LEEWARD SHORES PROPERTY LLC	has	1,324,900	Taxable Value in 1 Parcel(s)
WOLVERINE POWER SUPPLY COOP	has	1,321,015	Taxable Value in 3 Parcel(s)
KOZELKO STEPHEN E TRUST	has	1,214,847	Taxable Value in 6 Parcel(s)
STOCKEMER DENNIS K TRUST &	has	1,181,402	Taxable Value in 4 Parcel(s)
F&M TC HOME LLC	has	1,096,897	Taxable Value in 1 Parcel(s)

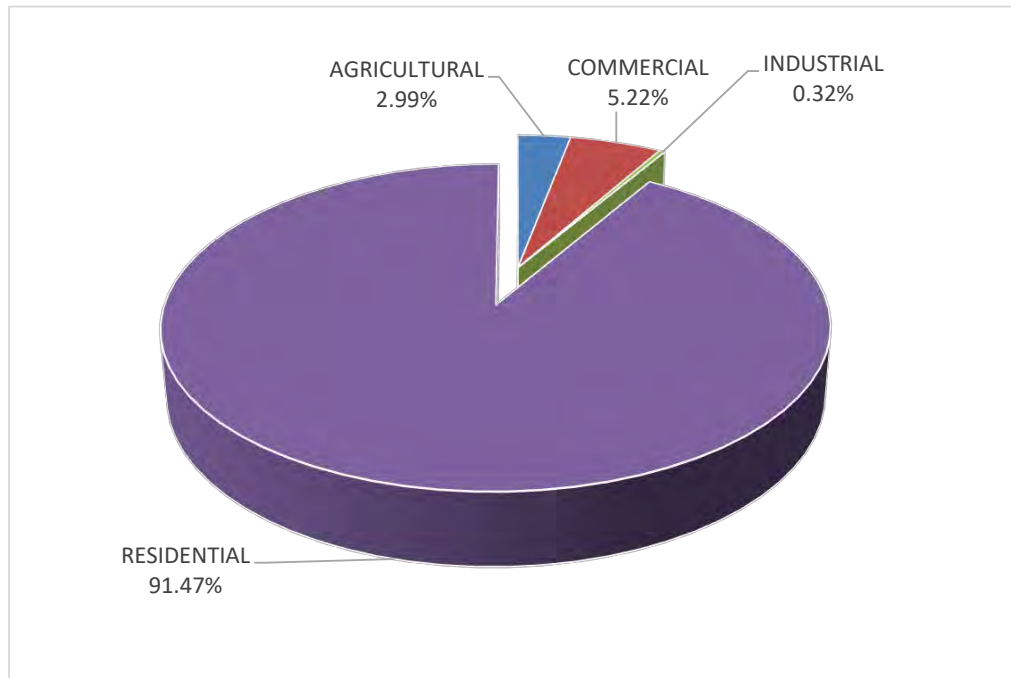
LEELANAU COUNTY EQUALIZATION DEPARTMENT



03

2023 REVENUE SOURCES BY PROPERTY CLASSIFICATION (REAL)

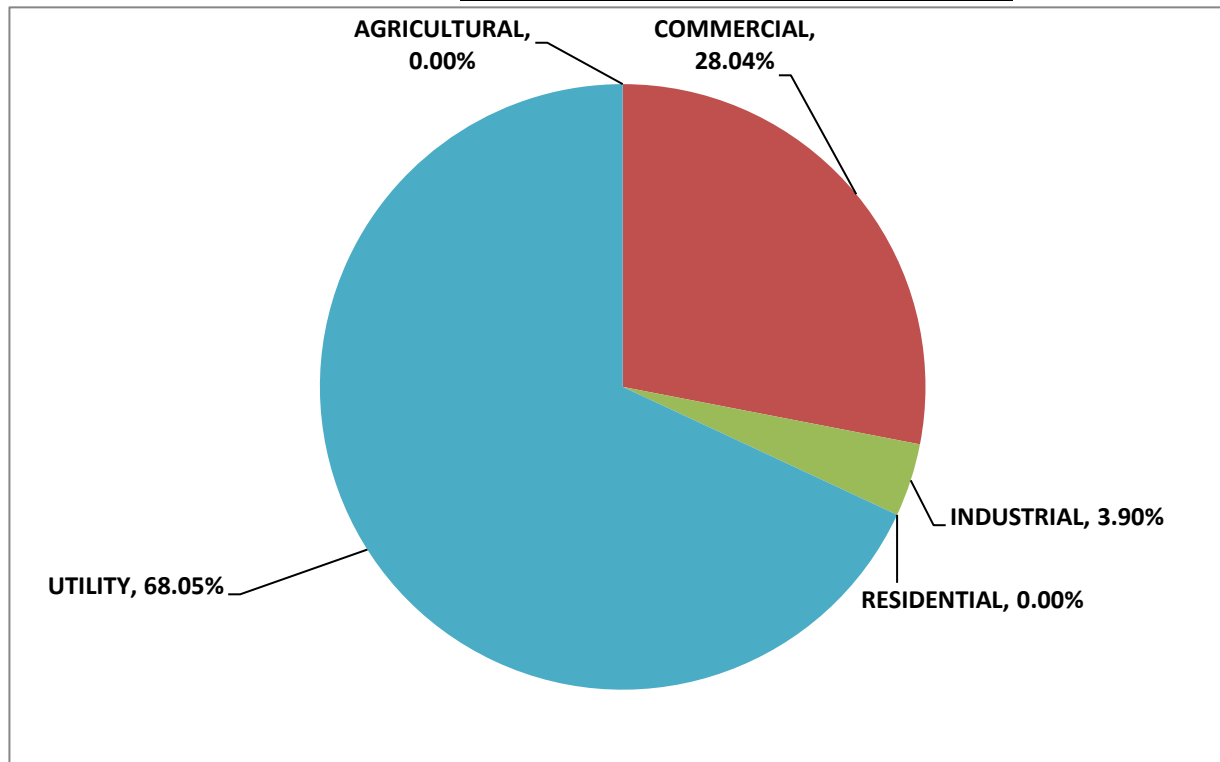
	REAL TAXABLE VALUE	PERCENTAGE OF REAL TAXABLE TOTAL
AGRICULTURAL	\$105,633,294	2.99%
COMMERCIAL	\$184,680,357	5.22%
INDUSTRIAL	\$11,306,800	0.32%
RESIDENTIAL	\$3,235,013,600	91.47%
	\$3,536,634,051	100.00%



PLEASE NOTE: Valuations and revenues for Industrial and Commercial Facilities Tax Exemptions are not included in this report. All valuation figures reflect the Taxable Value status as reported in the May 2023 Equalization Report (2023 Final Taxable Valuations) and are subject to change by Michigan Tax Tribunal, State Tax Commission and July/December Board of Review actions.

2023 REVENUE SOURCES BY PROPERTY CLASSIFICATION (PERSONAL)

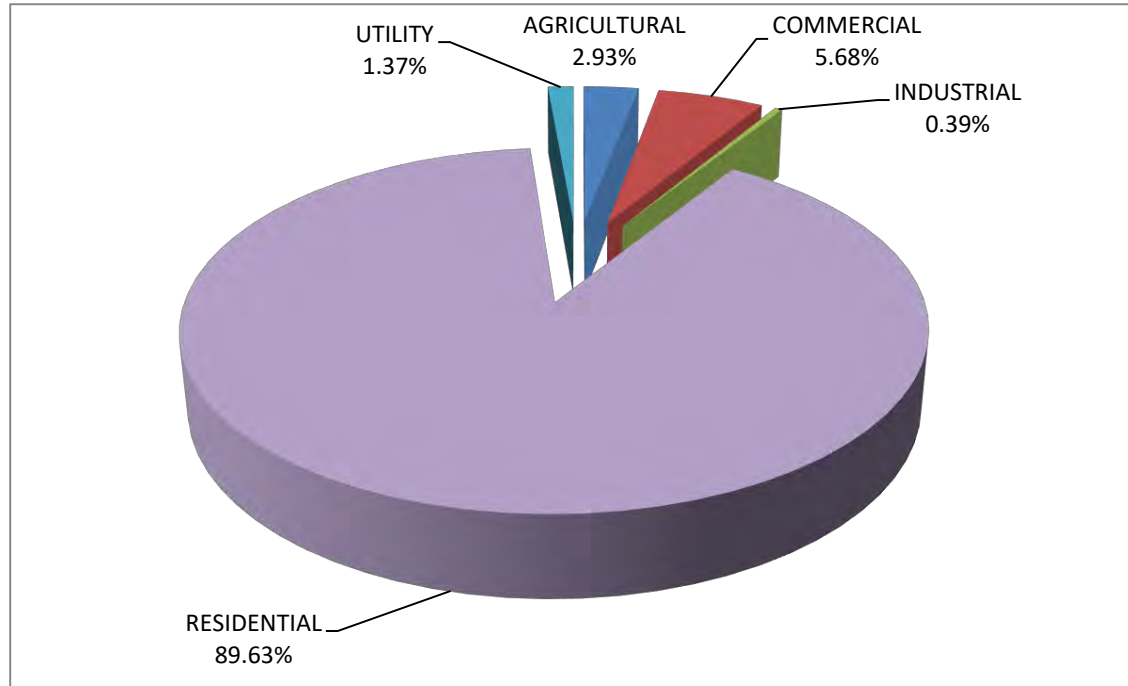
	PERSONAL TAXABLE VALUE	PERCENTAGE OF PERSONAL TAXABLE TOTAL
AGRICULTURAL	\$0	0.00%
COMMERCIAL	\$20,348,990	28.04%
INDUSTRIAL	\$2,833,100	3.90%
RESIDENTIAL	\$0	0.00%
UTILITY	\$49,386,620	68.05%
	\$72,568,710	100.00%



PLEASE NOTE: Valuations and revenues for Industrial and Commercial Facilities Tax Exemptions are not included in this report. All valuation figures reflect the Taxable Value status as reported in the May 2023 Equalization Report (2023 Final Taxable Valuations) and are subject to change by Michigan Tax Tribunal, State Tax Commission and July/December Board of Review actions.

2023 REVENUE SOURCES BY PROPERTY CLASSIFICATION (REAL/PERSONAL)

				PERCENTAGE OF
	REAL	PERSONAL	TOTAL	TOTAL
AGRICULTURAL	\$105,633,294	\$0	\$105,633,294	2.93%
COMMERCIAL	\$184,680,357	\$20,348,990	\$205,029,347	5.68%
INDUSTRIAL	\$11,306,800	\$2,833,100	\$14,139,900	0.39%
RESIDENTIAL	\$3,235,013,600	\$0	\$3,235,013,600	89.63%
UTILITY	\$0	\$49,386,620	\$49,386,620	1.37%
	\$3,536,634,051	\$72,568,710	\$3,609,202,761	100.00%

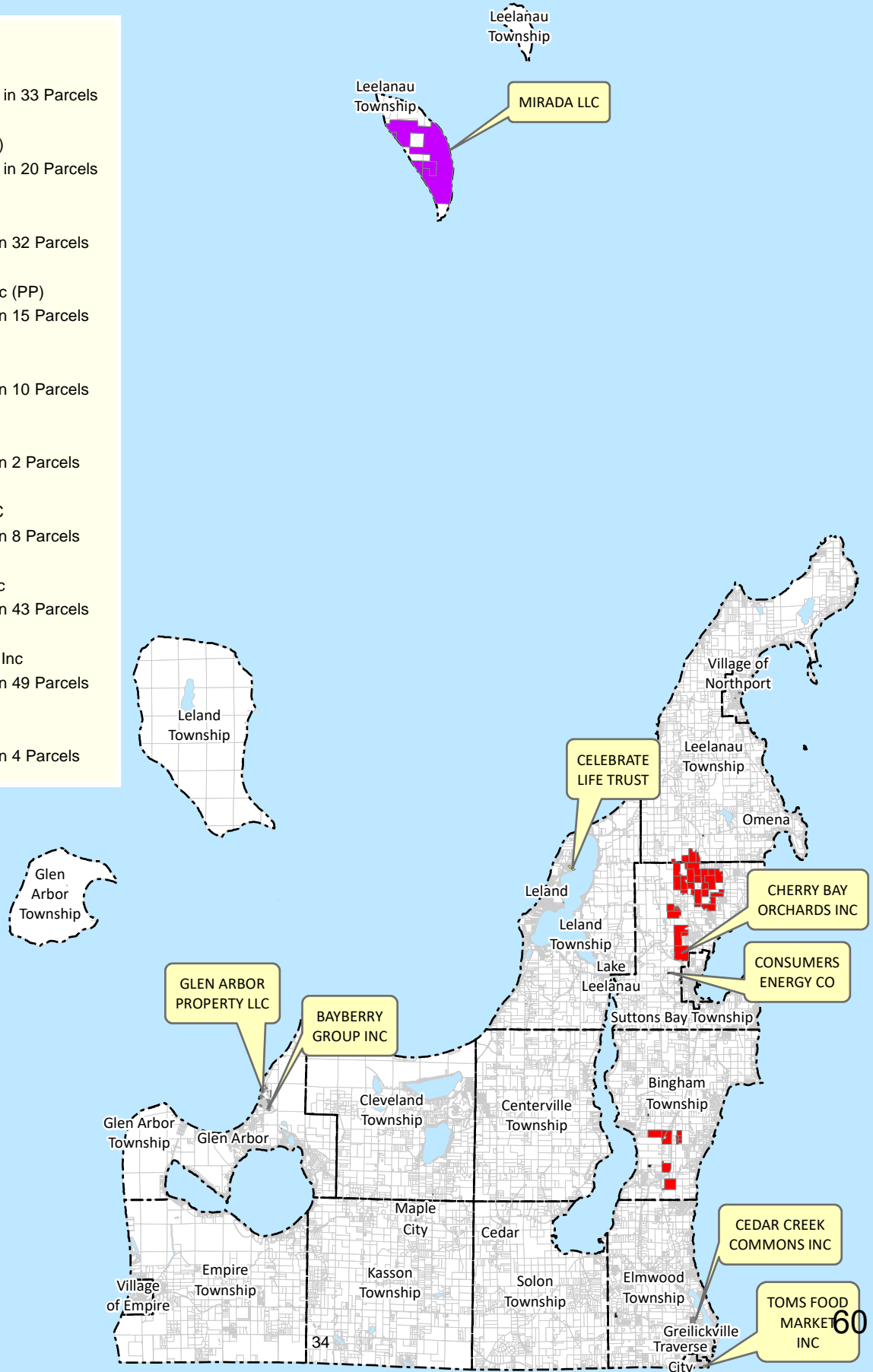


PLEASE NOTE: Valuations and revenues for Industrial and Commercial Facilities Tax Exemptions are not included in this report. All valuation figures reflect the Taxable Value status as reported in the May 2023 Equalization Report (2023 Final Taxable Valuations) and are subject to change by Michigan Tax Tribunal, State Tax Commission and July/December Board of Review actions.

Top 10 Owners By Taxable Value

Leelanau County, MI - 2023

- #1 Consumers Energy Co
\$27,801,275 Taxable Value in 33 Parcels
- #2 DTE Gas Company (PP)
\$14,173,590 Taxable Value in 20 Parcels
- #3 Bayberry Group Inc
\$7,865,283 Taxable Value in 32 Parcels
- #4 Cherryland Rural Electric (PP)
\$6,843,540 Taxable Value in 15 Parcels
- #5 Tom's Food Market Inc
\$5,294,623 Taxable Value in 10 Parcels
- #6 Celebrate Life Trust
\$5,029,105 Taxable Value in 2 Parcels
- #7 Glen Arbor Property LLC
\$4,575,005 Taxable Value in 8 Parcels
- #8 Cherry Bay Orchards Inc
\$4,256,273 Taxable Value in 43 Parcels
- #9 Cedar Creek Commons Inc
\$3,723,812 Taxable Value in 49 Parcels
- #10 Mirada LLC
\$3,526,952 Taxable Value in 4 Parcels



The very first section of the General Property Tax Act states:
“...all property, real and personal, within the jurisdiction of this state, not expressly exempted, shall be subject to taxation.”

Therefore, unless otherwise specifically stated, property is assumed to be assessable.

City of Detroit V Detroit Commercial College, 322 Mich 142
“Exemptions are never presumed, the burden is on a claimant to establish clearly his right to exemption, and an alleged grant of exemption will be strictly construed and cannot be made out by inference or implication but must be beyond a reasonable doubt.”

Affiliated Management Group, Inc. a Michigan Non-Profit Corporation v City of Inkster, and County of Wayne.
“While the Internal Revenue Service does recognize Petitioner as a nonprofit corporation under IRC 501(c)(3), under Michigan law, the federal exemption does not, in and of itself, qualify an organization for property tax exemption.”

Leelanau County Equalization Dept
8527 E Government Center Dr Ste 102
Suttons Bay, MI 49682

EXEMPT PARCELS

Parcel Number	Exempt Type User Alpha 1	Current Class	Exempt code (Taxable status)	Property Address	Owner Name	Acreage	TCV
002-006-012-00	CEMETERY	202	EXEMPT (211.7T)	S MANITOU TRL	SWEDISH MISSION CEMETERY	1.29	\$33,615
002-007-003-00	CEMETERY	201	EXEMPT (211.7S)	S GOOD HARBOR TRL	KILWY CHURCH & CEMETERY	1.17	\$34,037
002-017-003-00	CEMETERY	202	EXEMPT (211.7T)	S GOOD HARBOR TRL	FLEES JOSEPH SHAWN & FLEES	1.00	\$28,940
004-006-013-10	CEMETERY	202	EXEMPT (211.7T)	S LAKE LEELANAU DR	HEIMFORTH BURIAL GROUND	0.18	\$1,984
006-630-000-00	CEMETERY	201	EXEMPT (211.7T)	6305 S FOREST HAVEN DR	TOWNSHIP OF GLEN ARBOR	1.00	\$19,941
007-010-002-00	CEMETERY	401	EXEMPT (211.7T)	S MAPLE CITY RD	H PETTENGILL CEMETERY PLOT	0.25	\$8,326
007-010-004-00	CEMETERY	201	EXEMPT (211.7T)	S MAPLE CITY RD	NASH CEMETERY	0.18	\$34,263
007-011-011-00	CEMETERY	201	EXEMPT (211.7S)	S TOWER RD	FRIENDS OF THE LIGHT QUAKER	1.00	\$153,228
007-019-011-00	CEMETERY	201	EXEMPT (211.7T)	S FRITZ RD	ROSE HILL CEMETERY	3.12	\$42,857
007-033-008-00	CEMETERY	201	EXEMPT (211.7T)	13531 S COLEMAN RD	WILSON HOLDEN CEMETERY	0.50	\$57,155
009-003-004-00	CEMETERY	202	EXEMPT (211.7T)	4000 N MANITOU TRL	BEECHWOOD CEMETERY	2.76	\$408,795
009-760-928-00	CEMETERY	202	EXEMPT (211.7T)	E CHERRY ST	MAUSEAUS CEMETERY	0.24	\$3,443
001-008-009-15	CHURCH	401	EXEMPT (211.7S)	3376 S CENTER HWY	KESWICK UNITED METH CHURCH	5.00	\$432,945
002-006-020-00	CHURCH	201	EXEMPT (211.7S)	2943 S MANITOU TRL	ST PAULS LUTHERAN CHURCH	2.98	\$50,437
002-029-009-00	CHURCH	202	EXEMPT (211.7T)	3919 E GATZKE RD	HOLY ROSARY OF CEDAR	9.06	\$99,338
003-021-010-00	CHURCH	201	EXEMPT (211.7T)	S BOHEMIAN RD	ST RITA ST JOSEPH OF MAPLE	1.00	\$19,977
003-021-017-00	CHURCH	201	EXEMPT (211.7S)	5899 S BOHEMIAN RD	ST RITA ST JOSEPH OF MAPLE	1.06	\$21,468
004-017-015-10	CHURCH	201	EXEMPT (211.7S)	9105 E FOUCH RD	DIOCESE OF GAYLORD	5.50	\$514,323
004-028-100-00	CHURCH	201	EXEMPT (211.7S)	12720 S WEST-BAY SHORE DR	WEST BAY COVENANT CHURCH	1.25	\$153,021
004-030-011-10	CHURCH	201	EXEMPT (211.7S)	8075 E HOXIE RD	FAITH MISSIONARY BAPTIST CH	1.06	\$97,536
004-136-015-40	CHURCH	201	EXEMPT (211.7S)	7801 E HARRYS RD	HAVEN OF HOPE CHURCH	19.04	\$751,903
004-380-001-00	CHURCH	201	EXEMPT (211.7S)	10160 E PICKWICK CT	TRAVERSE BAY UNITED METHOD	0.49	\$70,436
005-004-012-00	CHURCH	402	EXEMPT (211.7S)	S BENZONIA TRL	ST PHILIP NERI OF EMPIRE	1.16	\$129,326
005-012-054-00	CHURCH	402	EXEMPT (211.7S)	4902 W MACFARLANE RD	GLEN LAKE COMMUNITY CHURCH	4.23	\$574,568
006-122-070-00	CHURCH	201	EXEMPT (211.7S)	6012 S LAKE ST	BETHLEHEM LUTHERAN CHURCH	0.50	\$161,858
006-630-009-00	CHURCH	201	EXEMPT (211.7S)	S FOREST HAVEN DR	VOLK JOHN F & KIM E	0.96	\$317,953
006-740-071-00	CHURCH	201	EXEMPT (211.7S)	W HARBOR HWY	FIRST CHURCH OF CHRIST SCIEN	0.37	\$91,692
006-740-072-00	CHURCH	201	EXEMPT (211.7S)	6753 W HARBOR HWY	FIRST CHURCH OF CHRIST SCIEN	1.48	\$451,050
007-002-028-00	CHURCH	201	EXEMPT (211.7S)	8707 S HILL ST	ST RITA ST JOSEPH OF MAPLE	0.15	\$57,017
007-003-051-00	CHURCH	201	EXEMPT (211.7S)	89 W CHURCH ST	MAPLE CITY COMMUNITY CHURCH	1.01	\$195,788
007-010-003-10	CHURCH	201	EXEMPT (211.7S)	S MAPLE CITY RD	ST RITA ST JOSEPH OF MAPLE	0.51	\$42,307
007-011-006-15	CHURCH	202	EXEMPT (211.7S)	S MAPLE CITY RD	ST RITA ST JOSEPH OF MAPLE	0.49	\$42,079
008-105-026-00	CHURCH	402	EXEMPT (211.7S)	N ONOMINESE TRL	NORTHPORT UNITED METHODIST	1.38	\$188,446
008-109-013-00	CHURCH	401	EXEMPT (211.7S)	8626 N MANITOU TRL	UNITED METHODIST INDIAN	0.66	\$168,621
008-109-014-10	CHURCH	201	EXEMPT (211.7T)	N MANITOU TRL	NORTHPORT INDIAN MISSION	5.51	\$61,658
008-111-001-00	CHURCH	201	EXEMPT (211.7MM)	1922 E CAMP HAVEN RD	METHODIST INDIAN CHURCH	4.31	\$103,474
008-125-016-00	CHURCH	201	EXEMPT (211.7S)	5066 N WEST-BAY SHORE DR	OMENA PRESBYTERIAN CHURCH	2.41	\$295,222
008-130-007-00	CHURCH	201	EXEMPT (211.7S)	8500 E KOLARIK RD	ST WENCESLAUS OF GILLS PIER	2.06	\$24,151
008-225-007-06	CHURCH	408	EXEMPT (211.7S)	11660 N SEVEN PINES RD	ATWILL MEMORIAL CHAPEL ASS	1.57	\$562,965
008-630-001-00	CHURCH	402	EXEMPT (211.7S)	N BRANDON DR	ATWILL MEMORIAL CHAPEL ASS	0.08	\$57,801
008-630-002-00	CHURCH	402	EXEMPT (211.7S)	N BIRCHWOOD DR	ATWILL MEMORIAL CHAPEL ASS	0.11	\$110,534
008-630-003-00	CHURCH	201	EXEMPT (211.7S)	485 N BRANDON DR	ATWILL MEMORIAL CHAPEL ASS	0.99	\$130,546
008-630-004-00	CHURCH	402	EXEMPT (211.7S)	N BIRCHWOOD DR	ATWILL MEMORIAL CHAPEL ASS	0.55	\$70,985

Parcel Number	Exempt Type User Alpha 1	Current Class	Exempt code (Taxable status)	Property Address	Owner Name	Acreage	TCV
008-630-005-00	CHURCH	402	EXEMPT (211.7S)	N BRANDON DR	ATWILL MEMORIAL CHAPEL ASS	0.08	\$92,496
008-634-016-00	CHURCH	408	EXEMPT (211.7S)	932 N BIRCHWOOD DR	ATWILL MEMORIAL CHAPEL ASS	0.47	\$224,067
009-570-012-10	CHURCH	401	EXEMPT (211.7S)	4840 E GOLFVIEW DR	LELAND COMMUNITY UNITED ME	1.14	\$453,623
009-580-702-00	CHURCH	201	EXEMPT (211.7S)	106 N FOURTH ST	CHURCH M E &	1.08	\$15,232
009-600-621-00	CHURCH	401	EXEMPT (211.7S)	244 S CHANDLER ST	IMMANUEL EVANGELICAL LUTHE	0.22	\$3,156
009-750-249-00	CHURCH	201	EXEMPT (211.7S)	E PEARL ST	IMMANUEL EVANGELICAL LUTHE	0.58	\$528,271
009-750-251-00	CHURCH	201	EXEMPT (211.7S)	315 E PEARL ST	IMMANUEL EVANGELICAL LUTHE	0.20	\$279,742
009-750-252-00	CHURCH	201	EXEMPT (211.7S)	303 E PEARL ST	IMMANUEL EVANGELICAL LUTHE	0.34	\$4,877
009-770-401-00	CHURCH	201	EXEMPT (211.7S)	310 S ST MARYS ST	ST MARYS OF THE ASSUMPTION	0.38	\$56,009
010-033-016-10	CHURCH	201	EXEMPT (211.7S)	4975 E TRAVERSE HWY	WEST SIDE COMMUNITY CHUR	0.08	\$164,164
011-010-001-00	CHURCH	402	EXEMPT (211.7S)	N WEST-BAY SHORE DR	ST KATERI TEKAKWITHA OF	20.00	\$73,273
011-025-009-20	CHURCH	201	EXEMPT (211.7S)	245 S LAKE LEELANAU DR	LEELANAU COMMUNITY CHURCH	1.97	\$55,067
011-025-028-00	CHURCH	006	EXEMPT (211.7T)	447 S LAKE LEELANAU DR	ST MARYS OF THE ASSUMPTION	5.94	\$29,635
011-029-021-00	CHURCH	006	EXEMPT (211.7S)	S HERMAN RD	IMMANUEL LUTHERAN CHURCH	5.23	\$25,923
011-643-010-00	CHURCH	409	EXEMPT (211.7S)	N WEST-BAY SHORE DR	ST KATERI TEKAKWITHA OF	1.46	\$847,719
011-643-020-00	CHURCH	201	EXEMPT (211.7S)	2753 N WEST-BAY SHORE DR	ST KATERI TEKAKWITHA OF	1.63	\$21,301
011-643-026-00	CHURCH	402	EXEMPT (211.7S)	N WEST-BAY SHORE DR	ST KATERI TEKAKWITHA OF	9.89	\$44,691
011-644-001-00	CHURCH	408	EXEMPT (211.7S)	2690 N WEST-BAY SHORE DR	ST KATERI TEKAKWITHA OF	4.15	\$2,667,207
011-644-006-00	CHURCH	201	EXEMPT (211.7S)	N WEST-BAY SHORE DR	ST KATERI TEKAKWITHA OF	1.37	\$17,903
011-644-011-00	CHURCH	402	EXEMPT (211.7S)	N WEST-BAY SHORE DR	ST KATERI TEKAKWITHA OF	2.00	\$26,136
041-102-020-00	CHURCH	402	EXEMPT (211.7S)	10197 W AYLSWORTH ST	EMPIRE UNITED METHODIST CH	0.41	\$82,346
041-300-075-00	CHURCH	402	EXEMPT (211.7S)	10050 W MICHIGAN ST	EMPIRE METHODIST CHURCH	0.72	\$193,069
041-719-011-00	CHURCH	402	EXEMPT (211.7S)	11411 S LACORE RD	ST PHILIP NERI OF EMPIRE	4.75	\$1,058,881
041-719-022-00	CHURCH	402	EXEMPT (211.7S)	11411 S LACORE RD	ST PHILIP NERI OF EMPIRE	2.00	\$34,109
042-100-052-00	CHURCH	201	EXEMPT (211.7S)	409 S SHABWASUNG ST	SWEDISH EVANGELICAL COVENA	1.98	\$198,354
042-100-054-00	CHURCH	201	EXEMPT (211.7S)	411 S SHABWASUNG ST	NORTHPORT COVENANT CHURCH	0.34	\$5,252
042-234-022-00	CHURCH	201	EXEMPT (211.7S)	701 N WARREN ST	ST GERTRUDE THE GREAT NORT	2.11	\$222,140
042-234-025-00	CHURCH	402	EXEMPT (211.7S)	N WARREN ST	ST GERTRUDE THE GREAT NORT	0.32	\$52,806
042-302-001-00	CHURCH	402	EXEMPT (211.7S)	N WARREN ST	ST GERTRUDE THE GREAT NORT	0.30	\$62,500
042-450-021-00	CHURCH	201	EXEMPT (211.7S)	103 N WARREN ST	TRINITY CHURCH OF UNITED	0.94	\$989,949
042-450-022-00	CHURCH	201	EXEMPT (211.7S)	220 W NAGONABA ST	BETHANY LUTHERAN CHURCH	0.48	\$700,000
043-762-013-00	CHURCH	201	EXEMPT (211.7S)	203 N LINCOLN ST	IMMANUEL LUTHERAN CHURCH	0.31	\$206,640
043-762-017-00	CHURCH	401	EXEMPT (211.7S)	213 N LINCOLN ST	IMMANUEL LUTHERAN CHURCH	0.21	\$134,842
043-764-037-00	CHURCH	401	EXEMPT (211.7S)	214 W MADISON AVE	FIRST CONGREGATIONAL CHUR	0.16	\$102,010
043-764-037-50	CHURCH	201	EXEMPT (211.7S)	218 W MADISON AVE	FIRST CONGREGATIONAL CHUR	0.16	\$102,010
043-801-422-00	CHURCH	201	EXEMPT (211.7S)	321 N ST MARYS ST	FIRST EVANGELICAL LUTHERAN	0.28	\$167,143
043-829-008-20	CHURCH	202	EXEMPT (211.7S)	N LINCOLN ST	IMMANUEL LUTHERAN CHURCH	0.45	\$229,893
043-829-010-00	CHURCH	201	EXEMPT (211.7S)	118 S ELM ST	ST MICHAELS THE ARCHANGEL	1.96	\$49,238
004-033-113-50	CITY	202	EXEMPT (211.7M)	E CARTER RD	TRAVERSE CITY CITY OF	0.72	\$208,754
051-033-111-00	CITY	201	EXEMPT (211.7M)	10550 E CARTER RD	TRAVERSE CITY CITY OF	9.33	\$2,503,823
051-033-131-10	CITY	202	EXEMPT (211.7M)	S WEST-BAY SHORE DR	TRAVERSE CITY CITY OF	0.18	\$492
001-113-006-02	CONSERVANCY	402	EXEMPT (211.7O)	S LAKE LEELANAU DR	LEELANAU CONSERVANCY	40.00	\$220,649
003-012-014-00	CONSERVANCY	402	EXEMPT (211.7O)	3952 S MANITOU TRL	LEELANAU CONSERVANCY	80.00	\$1,065,109
003-013-001-55	CONSERVANCY	402	EXEMPT (211.7O)	S LIME LAKE RD	LEELANAU CONSERVANCY	2.03	\$38,698
003-017-001-00	CONSERVANCY	402	EXEMPT (211.7O)	W SCHOOL LAKE RD	LEELANAU CONSERVANCY	160.00	\$852,725
003-017-002-00	CONSERVANCY	402	EXEMPT (211.7O)	S WHEELER RD	LEELANAU CONSERVANCY	60.00	\$374,028
003-017-004-00	CONSERVANCY	402	EXEMPT (211.7O)	S WHEELER RD	LEELANAU CONSERVANCY	20.00	\$180,454

Parcel Number	Exempt Type User Alpha 1	Current Class	Exempt code (Taxable status)	Property Address	Owner Name	Acreage	TCV
003-018-001-50	CONSERVANCY	402	EXEMPT (211.70)	S WHEELER RD	LEELANAU CONSERVANCY	95.67	\$515,749
003-018-006-10	CONSERVANCY	402	EXEMPT (211.70)	W DARWIN RD	LEELANAU CONSERVANCY	80.00	\$453,491
003-018-008-00	CONSERVANCY	402	EXEMPT (211.70)	W DARWIN RD	LEELANAU CONSERVANCY	14.85	\$137,689
003-018-008-10	CONSERVANCY	402	EXEMPT (211.70)	W DARWIN RD	LEELANAU CONSERVANCY	14.30	\$143,725
003-018-008-20	CONSERVANCY	402	EXEMPT (211.70)	W DARWIN RD	LEELANAU CONSERVANCY	30.38	\$238,982
003-020-002-00	CONSERVANCY	402	EXEMPT (211.70)	5201 S WHEELER RD	LEELANAU CONSERVANCY	108.12	\$576,229
003-020-002-10	CONSERVANCY	402	EXEMPT (211.70)	S WHEELER RD	LEELANAU CONSERVANCY	51.88	\$333,738
003-020-004-40	CONSERVANCY	402	EXEMPT (211.70)	6088 S WHEELER RD	LEELANAU CONSERVANCY	66.59	\$389,285
003-024-003-00	CONSERVANCY	402	EXEMPT (211.70)	E OLD MOUNTAIN RD	LEELANAU CONSERVANCY	7.25	\$91,052
003-024-009-00	CONSERVANCY	402	EXEMPT (211.70)	S LIME LAKE RD	LEELANAU CONSERVANCY	20.00	\$180,454
003-024-010-00	CONSERVANCY	402	EXEMPT (211.70)	5234 S LIME LAKE RD (REC AREA)	LEELANAU CONSERVANCY	10.20	\$840,993
003-024-010-20	CONSERVANCY	402	EXEMPT (211.70)	S LIME LAKE RD	LEELANAU CONSERVANCY	2.82	\$48,254
003-024-010-30	CONSERVANCY	402	EXEMPT (211.70)	S LIME LAKE RD	LEELANAU CONSERVANCY	7.81	\$95,560
003-026-027-00	CONSERVANCY	402	EXEMPT (211.70)	S MAPLE CITY RD	LEELANAU CONSERVANCY	3.29	\$53,465
003-026-027-50	CONSERVANCY	402	EXEMPT (211.70)	S MAPLE CITY RD	LEELANAU CONSERVANCY	3.93	\$60,347
003-026-028-00	CONSERVANCY	402	EXEMPT (211.70)	S MAPLE CITY RD	LEELANAU CONSERVANCY	15.56	\$152,253
003-026-029-00	CONSERVANCY	402	EXEMPT (211.70)	S MAPLE CITY RD	LEELANAU CONSERVANCY	2.14	\$311,804
003-026-029-10	CONSERVANCY	402	EXEMPT (211.70)	S MAPLE CITY RD	LEELANAU CONSERVANCY	1.95	\$280,584
003-026-029-20	CONSERVANCY	402	EXEMPT (211.70)	S MAPLE CITY RD	LEELANAU CONSERVANCY	1.80	\$258,896
003-027-015-00	CONSERVANCY	402	EXEMPT (211.70)	S MAPLE CITY RD	LEELANAU CONSERVANCY	0.05	\$1,226
003-027-016-10	CONSERVANCY	402	EXEMPT (211.70)	6647 S MAPLE CITY RD (PKG LOT)	LEELANAU CONSERVANCY	1.71	\$34,413
003-029-006-50	CONSERVANCY	402	EXEMPT (211.70)	S WHEELER RD	LEELANAU CONSERVANCY	1.77	\$35,222
003-035-005-00	CONSERVANCY	402	EXEMPT (211.70)	S MAPLE CITY RD	LEELANAU CONSERVANCY	20.00	\$89,270
003-035-006-00	CONSERVANCY	402	EXEMPT (211.70)	S MAPLE CITY RD	LEELANAU CONSERVANCY	10.00	\$51,901
004-020-021-50	CONSERVANCY	402	EXEMPT (211.70)	E CHERRY BEND RD	LEELANAU CONSERVANCY	45.95	\$325,797
004-020-034-00	CONSERVANCY	401	EXEMPT (211.70)	9510 E CHERRY BEND RD	LEELANAU CONSERVANCY	84.08	\$181,556
005-011-005-01	CONSERVANCY	402	EXEMPT (211.70)	W MACFARLANE RD	LEELANAU CONSERVANCY	5.52	\$0
005-011-025-10	CONSERVANCY	402	EXEMPT (211.70)	S PLOWMAN RD	LEELANAU CONSERVANCY	76.08	\$0
005-012-048-65	CONSERVANCY	402	EXEMPT (211.70)	S BOW RD	LEELANAU CONSERVANCY	31.93	\$197,001
005-014-001-00	CONSERVANCY	402	EXEMPT (211.70)	S PLOWMAN RD	LEELANAU CONSERVANCY	19.00	\$205,890
005-014-001-10	CONSERVANCY	402	EXEMPT (211.70)	S PLOWMAN RD	LEELANAU CONSERVANCY	20.04	\$146,873
005-019-025-50	CONSERVANCY	402	EXEMPT (211.70)	S LEELANAU HWY	LEELANAU CONSERVANCY	28.41	\$117,222
005-019-026-00	CONSERVANCY	402	EXEMPT (211.70)	S LEELANAU HWY	LEELANAU CONSERVANCY	8.35	\$79,963
005-019-028-60	CONSERVANCY	402	EXEMPT (211.70)	W EMPIRE HWY	LEELANAU CONSERVANCY	10.31	\$89,164
006-019-003-00	CONSERVANCY	402	EXEMPT (211.70)	S MILLER HILL RD	LEELANAU CONSERVANCY	120.00	\$488,087
006-019-004-11	CONSERVANCY	402	EXEMPT (211.70)	S MILLER HILL RD	LEELANAU CONSERVANCY	40.00	\$227,607
006-019-009-00	CONSERVANCY	402	EXEMPT (211.70)	S MILLER HILL RD	LEELANAU CONSERVANCY	240.00	\$976,174
006-030-001-01	CONSERVANCY	402	EXEMPT (211.70)	W CHENEY RD	LEELANAU CONSERVANCY	40.00	\$227,607
006-030-004-10	CONSERVANCY	402	EXEMPT (211.70)	6096 S WHEELER RD (REC AREA)	LEELANAU CONSERVANCY	39.78	\$223,814
006-125-037-15	CONSERVANCY	402	EXEMPT (211.70)	S DUNNS FARM RD	LEELANAU CONSERVANCY	6.96	\$86,798
006-125-037-20	CONSERVANCY	402	EXEMPT (211.70)	S DUNNS FARM RD	LEELANAU CONSERVANCY	2.09	\$25,574
006-125-037-35	CONSERVANCY	402	EXEMPT (211.70)	S MILLER HILL RD	LEELANAU CONSERVANCY	6.57	\$82,851
008-006-002-00	CONSERVANCY	402	EXEMPT (211.70)	14999 N CATHEAD BAY DR PARKING	LEELANAU CONSERVANCY	41.08	\$5,187
008-104-002-10	CONSERVANCY	402	EXEMPT (211.70)	E JOHNSON RD	LEELANAU CONSERVANCY	41.71	\$319,482
008-104-003-00	CONSERVANCY	402	EXEMPT (211.70)	10607 E JOHNSON RD (REC AREA)	LEELANAU CONSERVANCY	37.70	\$294,167
008-113-001-00	CONSERVANCY	402	EXEMPT (211.70)	GULL ISLAND	LEELANAU CONSERVANCY	3.00	\$55,598
008-135-021-00	CONSERVANCY	402	EXEMPT (211.70)	E FREELAND RD	LEELANAU CONSERVANCY	12.00	\$115,860

Parcel Number	Exempt Type User Alpha 1	Current Class	Exempt code (Taxable status)	Property Address	Owner Name	Acreage	TCV
008-135-033-00	CONSERVANCY	402	EXEMPT (211.70)	12321 E FREELAND RD	LEELANAU CONSERVANCY	4.24	\$49,893
008-222-001-00	CONSERVANCY	402	EXEMPT (211.70)	N KILCHERMAN RD	LEELANAU CONSERVANCY	51.60	\$379,315
008-222-001-10	CONSERVANCY	402	EXEMPT (211.70)	N KILCHERMAN RD	LEELANAU CONSERVANCY	40.00	\$308,973
008-222-002-00	CONSERVANCY	402	EXEMPT (211.70)	N CATHEAD POINT RD	LEELANAU CONSERVANCY	40.00	\$308,973
008-222-004-09	CONSERVANCY	402	EXEMPT (211.70)	E CHRISTMAS COVE RD	LEELANAU CONSERVANCY	20.00	\$175,975
008-222-004-10	CONSERVANCY	402	EXEMPT (211.70)	11155 E CHRISTMAS COVE RD (REC AREA)	LEELANAU CONSERVANCY	20.00	\$175,975
008-223-003-00	CONSERVANCY	402	EXEMPT (211.70)	N KILCHERMAN RD	LEELANAU CONSERVANCY	40.00	\$308,973
008-223-008-00	CONSERVANCY	402	EXEMPT (211.70)	12625 N KEHL RD (REC AREA)	LEELANAU CONSERVANCY	89.74	\$592,829
008-225-023-01	CONSERVANCY	402	EXEMPT (211.70)	N NORTHPORT POINT RD	LEELANAU CONSERVANCY	7.04	\$75,357
008-225-025-01	CONSERVANCY	402	EXEMPT (211.70)	13220 E WOOLSEY LAKE RD (REC AREA)	LEELANAU CONSERVANCY	23.92	\$203,385
008-225-025-15	CONSERVANCY	402	EXEMPT (211.70)	E WOOLSEY LAKE RD	LEELANAU CONSERVANCY	4.74	\$54,624
009-008-001-00	CONSERVANCY	402	EXEMPT (211.70)	S INDIANA WOODS	LEELANAU CONSERVANCY	8.45	\$2,197,230
009-009-031-10	CONSERVANCY	402	EXEMPT (211.70)	N MANITOU TRL	LEELANAU CONSERVANCY	0.11	\$834,351
009-017-001-15	CONSERVANCY	402	EXEMPT (211.70)	N MANITOU TRL	LEELANAU CONSERVANCY	26.90	\$275,301
009-023-003-01	CONSERVANCY	402	EXEMPT (211.70)	547 N LAKE LEELANAU DR (REC AREA)	LEELANAU CONSERVANCY	12.37	\$108,871
009-023-019-00	CONSERVANCY	402	EXEMPT (211.70)	N LAKE LEELANAU DR	LEELANAU CONSERVANCY	4.95	\$258,039
009-024-042-10	CONSERVANCY	402	EXEMPT (211.70)	N EAGLE HWY	LEELANAU CONSERVANCY	15.02	\$389,411
009-124-013-00	CONSERVANCY	402	EXEMPT (211.70)	N BIRCHWOOD DR	LEELANAU CONSERVANCY	18.85	\$154,526
009-124-013-20	CONSERVANCY	402	EXEMPT (211.70)	N BIRCHWOOD DR	LEELANAU CONSERVANCY	0.87	\$12,479
009-125-001-10	CONSERVANCY	402	EXEMPT (211.70)	5989 N MANITOU TRL (REC AREA)	LEELANAU CONSERVANCY	82.18	\$499,874
009-125-002-00	CONSERVANCY	402	EXEMPT (211.70)	N MANITOU TRL	LEELANAU CONSERVANCY	40.35	\$283,559
009-125-003-00	CONSERVANCY	402	EXEMPT (211.70)	N MANITOU TRL	LEELANAU CONSERVANCY	156.24	\$921,760
009-125-004-00	CONSERVANCY	402	EXEMPT (211.70)	N BIRCHWOOD DR	LEELANAU CONSERVANCY	2.53	\$30,335
009-125-006-00	CONSERVANCY	402	EXEMPT (211.70)	N MANITOU TRL	LEELANAU CONSERVANCY	2.91	\$33,955
009-125-006-10	CONSERVANCY	402	EXEMPT (211.70)	N MANITOU TRL	LEELANAU CONSERVANCY	0.64	\$9,180
009-125-007-00	CONSERVANCY	402	EXEMPT (211.70)	N MANITOU TRL	LEELANAU CONSERVANCY	28.37	\$213,305
009-125-013-10	CONSERVANCY	402	EXEMPT (211.70)	N MANITOU TRL	LEELANAU CONSERVANCY	1.92	\$24,265
009-125-014-00	CONSERVANCY	402	EXEMPT (211.70)	N MANITOU TRL	LEELANAU CONSERVANCY	16.50	\$197,380
009-134-016-10	CONSERVANCY	402	EXEMPT (211.70)	N HIGH BLUFFS DR	LEELANAU CONSERVANCY	5.88	\$435,752
009-750-404-00	CONSERVANCY	402	EXEMPT (211.70)	N FIRST ST	LEELANAU CONSERVANCY	0.45	\$6,455
009-750-408-00	CONSERVANCY	201	EXEMPT (211.70)	105 N FIRST ST	LEELANAU CONSERVANCY	0.12	\$105,000
009-750-501-00	CONSERVANCY	402	EXEMPT (211.70)	206 N MAIN ST	LEELANAU CONSERVANCY	0.46	\$6,598
010-004-011-00	CONSERVANCY	402	EXEMPT (211.70)	S LAKE SHORE DR	LEELANAU CONSERVANCY	20.10	\$161,459
010-004-014-00	CONSERVANCY	402	EXEMPT (211.70)	8813 S LAKE SHORE DR (REC AREA)	LEELANAU CONSERVANCY	19.70	\$159,271
010-006-003-00	CONSERVANCY	402	EXEMPT (OTHER)	S GOOD HARBOR TRL	TELFORD FARM LLC	0.84	\$13,146
010-009-001-00	CONSERVANCY	402	EXEMPT (211.70)	S LAKE SHORE DR	LEELANAU CONSERVANCY	120.00	\$401,215
010-009-002-00	CONSERVANCY	402	EXEMPT (211.70)	S CEDAR RD	LEELANAU CONSERVANCY	400.00	\$1,337,384
010-009-002-50	CONSERVANCY	402	EXEMPT (211.70)	S LAKE SHORE DR	LEELANAU CONSERVANCY	40.00	\$163,344
010-009-003-00	CONSERVANCY	402	EXEMPT (211.70)	S LAKE SHORE DR	LEELANAU CONSERVANCY	40.00	\$163,344
010-010-005-00	CONSERVANCY	402	EXEMPT (211.70)	S WEISLER RD	LEELANAU CONSERVANCY	54.70	\$207,623
010-010-006-00	CONSERVANCY	402	EXEMPT (211.70)	S WEISLER RD	LEELANAU CONSERVANCY	31.50	\$229,675
010-010-006-50	CONSERVANCY	402	EXEMPT (211.70)	S LAKE SHORE DR	LEELANAU CONSERVANCY	20.69	\$97,509
010-021-004-00	CONSERVANCY	402	EXEMPT (211.70)	E ALPINE RD	LEELANAU CONSERVANCY	39.00	\$160,054
011-003-006-00	CONSERVANCY	402	EXEMPT (211.70)	N ROUBAL RD	LEELANAU CONSERVANCY	19.20	\$71,130
011-003-007-00	CONSERVANCY	402	EXEMPT (211.70)	N PESHAWBESTOWN RD	LEELANAU CONSERVANCY	0.73	\$6,559
011-003-007-10	CONSERVANCY	402	EXEMPT (211.70)	N ROUBAL RD	LEELANAU CONSERVANCY	25.32	\$86,439
011-003-009-00	CONSERVANCY	402	EXEMPT (211.70)	3655 N PESHAWBESTOWN RD (REC AREA)	LEELANAU CONSERVANCY	18.18	\$68,399

Parcel Number	Exempt Type User Alpha 1	Current Class	Exempt code (Taxable status)	Property Address	Owner Name	Acreage	TCV
011-003-016-00	CONSERVANCY	402	EXEMPT (211.70)	N PESHAWBESTOWN RD	LEELANAU CONSERVANCY	20.00	\$73,273
011-025-015-00	CONSERVANCY	402	EXEMPT (211.70)	E PHILIP ST	LEELANAU CONSERVANCY	0.06	\$67,284
011-029-004-10	CONSERVANCY	402	EXEMPT (211.70)	651 W BROADWAY (REC AREA)	LEELANAU CONSERVANCY	19.21	\$70,595
011-029-015-00	CONSERVANCY	402	EXEMPT (211.70)	W BROADWAY	LEELANAU CONSERVANCY	9.67	\$43,960
011-029-015-01	CONSERVANCY	402	EXEMPT (211.70)	W BROADWAY	LEELANAU CONSERVANCY	20.39	\$74,232
041-719-001-84	CONSERVANCY	402	EXEMPT (211.70)	W OTTAWA AVE	LEELANAU CONSERVANCY	22.72	\$186,796
041-719-012-00	CONSERVANCY	402	EXEMPT (211.70)	11322 S LEELANAU HWY	LEELANAU CONSERVANCY	78.80	\$323,214
041-719-021-00	CONSERVANCY	402	EXEMPT (211.70)	S LEELANAU HWY	LEELANAU CONSERVANCY	2.38	\$829,486
001-016-003-20	COUNTY	402	EXEMPT (211.7M)	S SCENIC VIEW DR	COUNTY OF LEELANAU	0.80	\$24,941
001-112-010-60	COUNTY	402	EXEMPT (211.7M)	3990 S MAPLE VALLEY RD	COUNTY OF LEELANAU	24.47	\$207,219
001-113-001-00	COUNTY	402	EXEMPT (211.7M)	4341 S LAKE LEELANAU DR	COUNTY OF LEELANAU	67.90	\$318,074
001-520-001-00	COUNTY	409	EXEMPT (211.7M)	S LEE POINT RD	COUNTY OF LEELANAU	0.16	\$196,205
002-500-017-00	COUNTY	401	EXEMPT (211.7M)	4795 S MANOR DR	LEELANAU COUNTY LAND BANK	0.48	\$15,985
003-004-007-00	COUNTY	402	EXEMPT (211.7M)	S BOHEMIAN RD	COUNTY OF LEELANAU	0.15	\$24,203
003-012-015-30	COUNTY	402	EXEMPT (211.7M)	E TRAVERSE LAKE RD	COUNTY OF LEELANAU	0.07	\$21,552
004-018-011-00	COUNTY	202	EXEMPT (211.7M)	E FOUCH RD	COUNTY OF LEELANAU	18.36	\$153,417
004-018-026-10	COUNTY	202	EXEMPT (211.7M)	S WATKOSKI RD	COUNTY OF LEELANAU	2.00	\$25,363
004-018-040-00	COUNTY	202	EXEMPT (211.7M)	S BUGAI RD	COUNTY OF LEELANAU	5.96	\$50,183
004-033-038-10	COUNTY	202	EXEMPT (211.7M)	E CARTER RD	COUNTY OF LEELANAU	0.60	\$78,556
004-125-010-00	COUNTY	202	EXEMPT (211.7M)	S BUGAI RD	COUNTY OF LEELANAU	0.07	\$24,249
004-210-210-00	COUNTY	202	EXEMPT (211.7M)	E CHERRY BEND RD	COUNTY OF LEELANAU	0.30	\$136,028
004-240-033-00	COUNTY	402	EXEMPT (211.7M)	S ORCHARD WAY	LEELANAU COUNTY LAND BANK	0.61	\$9,681
004-320-003-00	COUNTY	202	EXEMPT (211.7M)	E CHERRY BEND RD	COUNTY OF LEELANAU	0.60	\$264,055
005-001-001-00	COUNTY	401	EXEMPT (211.7M)	8854 S DUNNS FARM RD	COUNTY OF LEELANAU	6.45	\$1,205,381
005-004-076-00	COUNTY	402	EXEMPT (211.7M)	W GLENMERE RD	COUNTY OF LEELANAU	0.17	\$23,712
005-011-024-00	COUNTY	402	EXEMPT (211.7M)	W MACFARLANE RD	COUNTY OF LEELANAU	4.13	\$485,532
005-021-012-05	COUNTY	402	EXEMPT (211.7M)	S BENZONIA TRL	COUNTY OF LEELANAU	1.05	\$16,599
005-898-103-00	COUNTY	201	EXEMPT (211.7M)	11229 S BENZONIA TRL (TOWER)	COUNTY OF LEELANAU	0.00	\$64,800
006-122-050-00	COUNTY	202	EXEMPT (211.7M)	W HARBOR HWY	COUNTY OF LEELANAU	0.06	\$38,036
006-132-004-00	COUNTY	202	EXEMPT (211.7M)	W DAY FOREST RD	COUNTY OF LEELANAU	0.02	\$24,722
006-336-009-00	COUNTY	409	EXEMPT (211.7M)	S PORT ONEIDA RD	COUNTY OF LEELANAU	0.72	\$360,433
007-001-014-50	COUNTY	302	EXEMPT (211.7M)	E BELLINGER RD	COUNTY OF LEELANAU	5.00	\$0
007-003-048-00	COUNTY	402	EXEMPT (211.7M)	130 W CHURCH ST	COUNTY OF LEELANAU	0.21	\$4,787
007-003-053-00	COUNTY	201	EXEMPT (211.7M)	95 W CHURCH ST	COUNTY OF LEELANAU	5.24	\$68,217
007-003-054-20	COUNTY	302	EXEMPT (211.7M)	W CHURCH ST	COUNTY OF LEELANAU	11.49	\$0
007-004-013-00	COUNTY	201	EXEMPT (211.7M)	1110 W BURDICKVILLE RD	COUNTY OF LEELANAU	106.80	\$766,539
007-006-030-20	COUNTY	202	EXEMPT (211.7M)	S DUNNS FARM RD	COUNTY OF LEELANAU	0.01	\$7,128
007-009-004-00	COUNTY	202	EXEMPT (211.7M)	W BURDICKVILLE RD	COUNTY OF LEELANAU	69.80	\$390,251
007-016-002-00	COUNTY	302	EXEMPT (211.7M)	S NEWMAN RD	COUNTY OF LEELANAU	21.54	\$136,883
007-017-003-00	COUNTY	302	EXEMPT (211.7M)	10336 S COLEMAN RD	BENZIE COUNTY RD COMMISSION	105.51	\$477,171
007-022-008-00	COUNTY	302	EXEMPT (211.7M)	S NEWMAN RD	COUNTY OF LEELANAU	80.00	\$493,030
007-898-001-00	COUNTY	202	EXEMPT (211.7M)	9237 S TOWER RD (TOWER)	COUNTY OF LEELANAU	0.00	\$328,632
008-019-013-00	COUNTY	302	EXEMPT (211.7M)	E WOOLSEY LAKE RD	COUNTY OF LEELANAU	9.95	\$94,294
008-233-025-10	COUNTY	402	EXEMPT (211.7M)	E MELKILD RD	COUNTY OF LEELANAU	0.37	\$40,551
008-233-031-00	COUNTY	402	EXEMPT (211.7M)	E MELKILD RD	COUNTY OF LEELANAU	0.33	\$31,210
008-360-134-00	COUNTY	402	EXEMPT (211.7M)	N CHERRYWOOD CT	LEELANAU COUNTY LAND BANK	0.26	\$4,016
008-410-269-00	COUNTY	402	EXEMPT (211.7M)	N FOREST BEACH SHRS	LEELANAU COUNTY LAND BANK	0.24	\$3,708

Parcel Number	Exempt Type User Alpha 1	Current Class	Exempt code (Taxable status)	Property Address	Owner Name	Acreage	TCV
008-750-003-00	COUNTY	402	EXEMPT (211.7M)	E TATCH RD	LEELANAU COUNTY LAND BANK	0.14	\$2,163
008-898-010-00	COUNTY	402	EXEMPT (211.7M)	11750 E DAVIS RD (TOWER)	COUNTY OF LEELANAU	1.00	\$187,350
009-011-048-10	COUNTY	202	EXEMPT (211.7M)	E HORN RD	COUNTY OF LEELANAU	0.28	\$26,368
009-028-013-00	COUNTY	202	EXEMPT (211.7M)	S PIT RD	COUNTY OF LEELANAU	0.14	\$55,323
009-032-001-00	COUNTY	302	EXEMPT (211.7M)	1200 S PIT RD	COUNTY OF LEELANAU	120.00	\$745,510
009-033-006-10	COUNTY	201	EXEMPT (211.7M)	1095 S PIT RD (TOWER)	COUNTY OF LEELANAU	9.18	\$533,192
009-033-019-00	COUNTY	202	EXEMPT (211.7M)	S PIT RD	COUNTY OF LEELANAU	0.21	\$17,620
009-033-020-00	COUNTY	202	EXEMPT (211.7M)	S PIT RD	COUNTY OF LEELANAU	0.18	\$17,620
009-600-606-00	COUNTY	202	EXEMPT (211.7M)	S CHANDLER ST	COUNTY OF LEELANAU	0.24	\$166,020
009-610-401-00	COUNTY	201	EXEMPT (211.7M)	109 W RIVER ST	COUNTY OF LEELANAU	0.04	\$1,146,178
010-020-004-05	COUNTY	402	EXEMPT (211.7M)	S CEDAR RD	COUNTY OF LEELANAU	1.53	\$27,840
011-003-021-00	COUNTY	402	EXEMPT (211.7M)	N ROUBAL RD	LEELANAU COUNTY LAND BANK	1.00	\$8,985
011-019-004-00	COUNTY	201	EXEMPT (211.7M)	8527 E GOVERNMENT CENTER	COUNTY OF LEELANAU	46.00	\$18,539,157
011-020-004-13	COUNTY	401	EXEMPT (211.7M)	525 N MAREK RD UNIT 1	COUNTY OF LEELANAU	2.63	\$16,711
011-023-001-00	COUNTY	402	EXEMPT (211.7M)	495 N STONY POINT RD	COUNTY OF LEELANAU	0.73	\$66,158
011-280-900-00	COUNTY	402	EXEMPT (211.7M)	805 N STONY POINT RD	COUNTY OF LEELANAU	0.88	\$711,717
042-898-004-00	COUNTY	402	EXEMPT (211.7M)	100 W EIGHTH ST (TOWER)	COUNTY OF LEELANAU	1.00	\$121,296
043-833-004-00	COUNTY	201	EXEMPT (211.7M)	10550 E ECKERLE RD	COUNTY OF LEELANAU	14.07	\$57,125
051-033-038-01	COUNTY	202	EXEMPT (211.7M)	E CARTER RD	COUNTY OF LEELANAU	0.40	\$392,302
008-105-007-00	GTB	401	EXEMPT (211.71L)	9660 N CARLSON RD	GTB OF OTTAWA & CHIPPEWA	10.00	\$20,000
008-105-007-10	GTB	401	EXEMPT (211.71L)	N CARLSON RD	GTB OF OTTAWA & CHIPPEWA	10.40	\$10,000
008-105-007-20	GTB	401	EXEMPT (211.71L)	N CARLSON RD	GTB OF OTTAWA & CHIPPEWA	10.00	\$10,000
008-105-007-30	GTB	401	EXEMPT (211.71L)	9720 N CARLSON RD	GTB OF OTTAWA & CHIPPEWA	10.00	\$10,000
008-105-007-40	GTB	401	EXEMPT (211.71L)	9654 N CARLSON RD	GTB OF OTTAWA & CHIPPEWA	10.00	\$10,000
008-105-021-00	GTB	401	EXEMPT (211.71L)	9671 N CARLSON RD	GTB OF OTTAWA & CHIPPEWA	10.00	\$8,333
008-105-021-10	GTB	402	EXEMPT (211.71L)	N CARLSON RD	GTB OF OTTAWA & CHIPPEWA	10.00	\$4,166
008-105-021-20	GTB	402	EXEMPT (211.71L)	N CARLSON RD	GTB OF OTTAWA & CHIPPEWA	10.00	\$4,167
008-105-021-30	GTB	401	EXEMPT (211.71L)	N CARLSON RD	GTB OF OTTAWA & CHIPPEWA	10.00	\$4,167
008-105-021-40	GTB	402	EXEMPT (211.71L)	N CARLSON RD	GTB OF OTTAWA & CHIPPEWA	10.00	\$4,167
008-119-009-01	GTB	402	EXEMPT (211.71L)	N MANITOU TRL	GTB OF OTTAWA & CHIPPEWA	11.95	\$115,485
008-750-002-00	GTB	402	EXEMPT (211.71L)	E TATCH RD	GTB OF OTTAWA & CHIPPEWA	10.14	\$2,163
008-750-004-00	GTB	402	EXEMPT (211.71L)	E TATCH RD	GTB OF OTTAWA & CHIPPEWA	10.31	\$4,789
008-751-001-00	GTB	402	EXEMPT (211.71L)	N KALCHIK RD	GTB OF OTTAWA & CHIPPEWA	10.28	\$4,325
008-751-002-00	GTB	402	EXEMPT (211.71L)	E TATCH RD	GTB OF OTTAWA & CHIPPEWA	10.14	\$2,163
008-752-001-00	GTB	402	EXEMPT (211.71L)	E TATCH RD	GTB OF OTTAWA & CHIPPEWA	10.44	\$6,797
011-003-018-00	GTB	402	EXEMPT (211.71L)	N WEST-BAY SHORE DR	GTB OF OTTAWA & CHIPPEWA	20.00	\$73,273
011-003-019-00	GTB	402	EXEMPT (211.71L)	N WEST-BAY SHORE DR	GTB OF OTTAWA & CHIPPEWA	20.00	\$73,273
011-010-002-00	GTB	402	EXEMPT (211.71L)	N WEST-BAY SHORE DR	GTB OF OTTAWA & CHIPPEWA	20.00	\$73,273
011-015-015-01	GTB	402	EXEMPT (211.71L)	N WEST-BAY SHORE DR	GTB OF OTTAWA & CHIPPEWA	20.96	\$127,158
011-016-001-00	GTB	402	EXEMPT (211.71L)	N JACOBSON RD	GTB OF OTTAWA & CHIPPEWA	14.40	\$22,262
011-140-003-00	GTB	402	EXEMPT (211.71L)	N WEST-BAY SHORE DR	GTB OF OTTAWA & CHIPPEWA	20.00	\$73,260
011-580-009-00	GTB	402	EXEMPT (211.71L)	N JACOBSON RD	GTB OF OTTAWA & CHIPPEWA	11.39	\$11,263
011-641-001-00	GTB	402	EXEMPT (211.71L)	N WEST-BAY SHORE DR	GTB OF OTTAWA & CHIPPEWA	10.02	\$19,448
011-641-007-00	GTB	401	EXEMPT (211.71L)	3268 N WEST-BAY SHORE DR	GTB OF OTTAWA & CHIPPEWA	10.36	\$3,235
011-641-011-00	GTB	401	EXEMPT (211.71L)	3455 N WEST-BAY SHORE DR	GTB OF OTTAWA & CHIPPEWA	11.90	\$14,035
011-641-012-00	GTB	401	EXEMPT (211.71L)	3415 N WEST-BAY SHORE DR	GTB OF OTTAWA & CHIPPEWA	10.97	\$8,715
011-641-013-00	GTB	401	EXEMPT (211.71L)	3387 N WEST-BAY SHORE DR	GTB OF OTTAWA & CHIPPEWA	11.01	\$9,043

Parcel Number	Exempt Type User Alpha 1	Current Class	Exempt code (Taxable status)	Property Address	Owner Name	Acreage	TCV
011-641-014-00	GTB	401	EXEMPT (211.71L)	3355 N WEST-BAY SHORE DR	GTB OF OTTAWA & CHIPPEWA	10.97	\$8,715
011-641-015-00	GTB	401	EXEMPT (211.71L)	3319 N WEST-BAY SHORE DR	GTB OF OTTAWA & CHIPPEWA	10.98	\$8,805
011-641-016-00	GTB	402	EXEMPT (211.71L)	N WEST-BAY SHORE DR	GTB OF OTTAWA & CHIPPEWA	11.00	\$8,985
011-641-017-00	GTB	401	EXEMPT (211.71L)	3291 N WEST-BAY SHORE DR	GTB OF OTTAWA & CHIPPEWA	10.99	\$8,895
011-641-019-00	GTB	401	EXEMPT (211.71L)	3243 N WEST-BAY SHORE DR	GTB OF OTTAWA & CHIPPEWA	10.59	\$5,301
011-641-019-10	GTB	401	EXEMPT (211.71L)	3245 N WEST-BAY SHORE DR	GTB OF OTTAWA & CHIPPEWA	10.50	\$4,493
011-641-021-00	GTB	401	EXEMPT (211.71L)	3333 N WEST-BAY SHORE DR	GTB OF OTTAWA & CHIPPEWA	12.38	\$16,444
011-641-021-10	GTB	401	EXEMPT (211.71L)	3341 N WEST-BAY SHORE DR	GTB OF OTTAWA & CHIPPEWA	12.73	\$18,106
011-641-021-20	GTB	402	EXEMPT (211.71L)	N WEST-BAY SHORE DR	GTB OF OTTAWA & CHIPPEWA	12.50	\$17,037
011-641-022-00	GTB	401	EXEMPT (211.71L)	3309 N WEST-BAY SHORE DR	GTB OF OTTAWA & CHIPPEWA	10.55	\$36,911
011-641-023-00	GTB	401	EXEMPT (211.71L)	3297 N WEST-BAY SHORE DR	GTB OF OTTAWA & CHIPPEWA	11.59	\$12,384
011-641-023-10	GTB	401	EXEMPT (211.71L)	3325 N WEST-BAY SHORE DR	GTB OF OTTAWA & CHIPPEWA	11.62	\$12,544
011-641-023-20	GTB	401	EXEMPT (211.71L)	N WEST-BAY SHORE DR	GTB OF OTTAWA & CHIPPEWA	14.05	\$23,892
011-641-024-00	GTB	402	EXEMPT (211.71L)	3410 N WEST-BAY SHORE DR	GTB OF OTTAWA & CHIPPEWA	14.49	\$5,206,083
011-642-001-00	GTB	401	EXEMPT (211.71L)	3216 N WEST-BAY SHORE DR	GTB OF OTTAWA & CHIPPEWA	10.58	\$5,211
011-642-001-10	GTB	402	EXEMPT (211.71L)	N WEST-BAY SHORE DR	GTB OF OTTAWA & CHIPPEWA	10.61	\$5,481
011-642-001-20	GTB	401	EXEMPT (211.71L)	3230 N WEST-BAY SHORE DR	GTB OF OTTAWA & CHIPPEWA	11.00	\$8,985
011-642-002-00	GTB	401	EXEMPT (211.71L)	3198 N WEST-BAY SHORE DR	GTB OF OTTAWA & CHIPPEWA	10.86	\$7,727
011-642-002-10	GTB	409	EXEMPT (211.71L)	3202 N WEST-BAY SHORE DR	GTB OF OTTAWA & CHIPPEWA	10.43	\$392,117
011-642-002-15	GTB	409	EXEMPT (211.71L)	N WEST-BAY SHORE DR	GTB OF OTTAWA & CHIPPEWA	10.49	\$4,403
011-642-003-00	GTB	401	EXEMPT (211.71L)	3074 N WEST-BAY SHORE DR	GTB OF OTTAWA & CHIPPEWA	10.96	\$28,344
011-642-004-00	GTB	402	EXEMPT (211.71L)	3050 N WEST-BAY SHORE DR	GTB OF OTTAWA & CHIPPEWA	10.92	\$8,266
011-642-004-10	GTB	408	EXEMPT (211.71L)	3056 N WEST-BAY SHORE DR	GTB OF OTTAWA & CHIPPEWA	10.59	\$442,940
011-642-005-00	GTB	401	EXEMPT (211.71L)	3028 N WEST-BAY SHORE DR	GTB OF OTTAWA & CHIPPEWA	10.83	\$24,506
011-642-005-10	GTB	408	EXEMPT (211.71L)	3014 N WEST-BAY SHORE DR	GTB OF OTTAWA & CHIPPEWA	10.58	\$537,244
011-642-006-01	GTB	401	EXEMPT (211.71L)	3020 N WEST-BAY SHORE DR	GTB OF OTTAWA & CHIPPEWA	10.78	\$7,008
011-642-006-10	GTB	408	EXEMPT (211.71L)	3010 N WEST-BAY SHORE DR	WANAGESHIK TANYA SUE	0.53	\$407,085
011-642-007-00	GTB	409	EXEMPT (211.71L)	2994 N WEST-BAY SHORE DR	GTB OF OTTAWA & CHIPPEWA	11.23	\$673,564
011-642-008-00	GTB	401	EXEMPT (211.71L)	2968 N WEST-BAY SHORE DR	GTB OF OTTAWA & CHIPPEWA	10.69	\$6,200
011-642-008-10	GTB	408	EXEMPT (211.71L)	2962 N WEST-BAY SHORE DR	GTB OF OTTAWA & CHIPPEWA	10.48	\$394,906
011-642-009-00	GTB	401	EXEMPT (211.71L)	3237 N WEST-BAY SHORE DR	GTB OF OTTAWA & CHIPPEWA	11.91	\$14,089
011-642-009-10	GTB	401	EXEMPT (211.71L)	3219 N WEST-BAY SHORE DR	GTB OF OTTAWA & CHIPPEWA	11.98	\$14,461
011-642-010-00	GTB	401	EXEMPT (211.71L)	3201 N WEST-BAY SHORE DR	GTB OF OTTAWA & CHIPPEWA	12.01	\$14,617
011-642-011-50	GTB	401	EXEMPT (211.71L)	N WEST-BAY SHORE DR	GTB OF OTTAWA & CHIPPEWA	10.78	\$7,008
011-642-012-00	GTB	402	EXEMPT (211.71L)	N WEST-BAY SHORE DR	GTB OF OTTAWA & CHIPPEWA	10.50	\$4,493
011-642-012-10	GTB	402	EXEMPT (211.71L)	N WEST-BAY SHORE DR	GTB OF OTTAWA & CHIPPEWA	12.36	\$16,346
011-642-013-00	GTB	401	EXEMPT (211.71L)	3035 N WEST-BAY SHORE DR	GTB OF OTTAWA & CHIPPEWA	11.09	\$9,511
011-642-015-00	GTB	401	EXEMPT (211.71L)	2985 N WEST-BAY SHORE DR	GTB OF OTTAWA & CHIPPEWA	11.17	\$9,978
011-642-016-00	GTB	402	EXEMPT (211.71L)	2967 N WEST-BAY SHORE DR	GTB OF OTTAWA & CHIPPEWA	11.26	\$10,503
011-642-021-00	GTB	102	EXEMPT (211.71L)	N WEST-BAY SHORE DR	GTB OF OTTAWA & CHIPPEWA	24.00	\$83,207
011-642-023-00	GTB	408	EXEMPT (211.71L)	3078 N WEST-BAY SHORE DR	GTB OF OTTAWA & CHIPPEWA	10.53	\$401,228
011-643-001-00	GTB	408	EXEMPT (211.71L)	2932 N WEST-BAY SHORE DR	GTB OF OTTAWA & CHIPPEWA	10.96	\$728,239
011-643-002-00	GTB	408	EXEMPT (211.71L)	2896 N WEST-BAY SHORE DR	GTB OF OTTAWA & CHIPPEWA	10.98	\$652,844
011-643-004-00	GTB	401	EXEMPT (211.71L)	2860 N WEST-BAY SHORE DR	GTB OF OTTAWA & CHIPPEWA	10.28	\$2,516
011-643-004-10	GTB	408	EXEMPT (211.71L)	2868 N WEST-BAY SHORE DR	GTB OF OTTAWA & CHIPPEWA	10.52	\$412,860
011-643-005-00	GTB	408	EXEMPT (211.71L)	2846 N WEST-BAY SHORE DR	GTB OF OTTAWA & CHIPPEWA	10.82	\$637,705
011-643-006-00	GTB	409	EXEMPT (211.71L)	N WEST-BAY SHORE DR	GTB OF OTTAWA & CHIPPEWA	11.84	\$1,345,589

Parcel Number	Exempt Type User Alpha 1	Current Class	Exempt code (Taxable status)	Property Address	Owner Name	Acreage	TCV
011-643-008-00	GTB	401	EXEMPT (211.71L)	N WEST-BAY SHORE DR	GTB OF OTTAWA & CHIPPEWA	10.45	\$4,043
011-643-008-10	GTB	408	EXEMPT (211.71L)	2810 N WEST-BAY SHORE DR	GTB OF OTTAWA & CHIPPEWA	10.81	\$657,267
011-643-011-00	GTB	401	EXEMPT (211.71L)	2913 N WEST-BAY SHORE DR	GTB OF OTTAWA & CHIPPEWA	10.35	\$3,145
011-643-011-10	GTB	401	EXEMPT (211.71L)	2919 N WEST-BAY SHORE DR	GTB OF OTTAWA & CHIPPEWA	10.41	\$3,684
011-643-014-00	GTB	402	EXEMPT (211.71L)	2827 N WEST-BAY SHORE DR	GTB OF OTTAWA & CHIPPEWA	10.73	\$6,559
011-643-015-00	GTB	201	EXEMPT (211.71L)	2821 N WEST-BAY SHORE DR	GTB OF OTTAWA & CHIPPEWA	10.85	\$7,637
011-643-016-00	GTB	401	EXEMPT (211.71L)	N WEST-BAY SHORE DR	GTB OF OTTAWA & CHIPPEWA	12.56	\$17,316
011-643-017-00	GTB	201	EXEMPT (211.71L)	N WEST-BAY SHORE DR	GTB OF OTTAWA & CHIPPEWA	12.35	\$16,296
011-643-018-00	GTB	401	EXEMPT (211.71L)	2783 N WEST-BAY SHORE DR	GTB OF OTTAWA & CHIPPEWA	10.55	\$4,942
011-643-018-10	GTB	401	EXEMPT (211.71L)	2779 N WEST-BAY SHORE DR	GTB OF OTTAWA & CHIPPEWA	10.56	\$5,032
011-643-019-00	GTB	402	EXEMPT (211.71L)	2773 N WEST-BAY SHORE DR	GTB OF OTTAWA & CHIPPEWA	10.97	\$8,715
011-643-021-00	GTB	402	EXEMPT (211.71L)	N WEST-BAY SHORE DR	GTB OF OTTAWA & CHIPPEWA	18.39	\$68,961
011-643-024-00	GTB	402	EXEMPT (211.71L)	N WEST-BAY SHORE DR	GTB OF OTTAWA & CHIPPEWA	10.91	\$8,176
011-643-025-00	GTB	402	EXEMPT (211.71L)	N WEST-BAY SHORE DR	GTB OF OTTAWA & CHIPPEWA	10.27	\$2,426
011-643-025-10	GTB	408	EXEMPT (211.71L)	N WEST-BAY SHORE DR	GTB OF OTTAWA & CHIPPEWA	10.38	\$244,281
011-644-003-00	GTB	202	EXEMPT (211.71L)	2580 N WEST-BAY SHORE DR	GTB OF OTTAWA & CHIPPEWA	16.80	\$2,876,530
011-644-003-20	GTB	408	EXEMPT (211.71L)	2638 N WEST-BAY SHORE DR	GTB OF OTTAWA & CHIPPEWA	10.51	\$386,213
011-644-003-40	GTB	409	EXEMPT (211.71L)	N WEST-BAY SHORE DR	GTB OF OTTAWA & CHIPPEWA	10.65	\$400,476
011-644-007-00	GTB	402	EXEMPT (211.71L)	N WEST-BAY SHORE DR	GTB OF OTTAWA & CHIPPEWA	14.75	\$26,702
011-644-007-50	GTB	201	EXEMPT (211.71L)	2649 N WEST-BAY SHORE DR	GTB OF OTTAWA & CHIPPEWA	12.28	\$15,926
011-644-007-51	GTB	201	EXEMPT (211.71L)	2649 N WEST-BAY SHORE DR	GTB OF OTTAWA & CHIPPEWA	12.28	\$15,926
011-644-008-50	GTB	201	EXEMPT (211.71L)	2631 N WEST-BAY SHORE DR	GTB OF OTTAWA & CHIPPEWA	11.73	\$13,130
011-644-008-51	GTB	201	EXEMPT (211.71L)	N WEST-BAY SHORE DR	GTB OF OTTAWA & CHIPPEWA	11.73	\$13,130
011-644-009-00	GTB	201	EXEMPT (211.71L)	2579 N WEST-BAY SHORE DR	GTB OF OTTAWA & CHIPPEWA	16.43	\$997,993
011-645-001-00	GTB	201	EXEMPT (211.71L)	N WEST-BAY SHORE DR	GTB OF OTTAWA & CHIPPEWA	10.31	\$2,785
011-645-001-10	GTB	409	EXEMPT (211.71L)	N WEST-BAY SHORE DR	GTB OF OTTAWA & CHIPPEWA	10.55	\$365,420
011-645-002-00	GTB	201	EXEMPT (211.71L)	2536 N WEST-BAY SHORE DR	GTB OF OTTAWA & CHIPPEWA	10.41	\$3,684
011-645-002-50	GTB	409	EXEMPT (211.71L)	N WEST-BAY SHORE DR	GTB OF OTTAWA & CHIPPEWA	10.77	\$551,063
011-645-003-50	GTB	201	EXEMPT (211.71G)	2521 N WEST-BAY SHORE DR	GTB OF OTTAWA & CHIPPEWA	11.66	\$12,757
011-645-004-50	GTB	402	EXEMPT (211.71L)	N WEST-BAY SHORE DR	GTB OF OTTAWA & CHIPPEWA	10.41	\$3,684
011-645-004-60	GTB	409	EXEMPT (211.71L)	N WEST-BAY SHORE DR	GTB OF OTTAWA & CHIPPEWA	10.80	\$620,903
011-645-005-50	GTB	409	EXEMPT (211.71L)	2408 N WEST-BAY SHORE DR	GTB OF OTTAWA & CHIPPEWA	16.43	\$5,565,514
011-646-001-00	GTB	401	EXEMPT (211.71L)	2378 N WEST-BAY SHORE DR	GTB OF OTTAWA & CHIPPEWA	10.72	\$6,469
011-646-001-40	GTB	409	EXEMPT (211.71L)	N WEST-BAY SHORE DR	GTB OF OTTAWA & CHIPPEWA	11.21	\$33,452
011-646-001-80	GTB	409	EXEMPT (211.71L)	2344 N WEST-BAY SHORE DR	GTB OF OTTAWA & CHIPPEWA	10.66	\$523,153
011-646-002-00	GTB	409	EXEMPT (211.71L)	N WEST-BAY SHORE DR	GTB OF OTTAWA & CHIPPEWA	10.54	\$579,352
011-646-002-20	GTB	409	EXEMPT (211.71L)	2304 N WEST-BAY SHORE DR	GTB OF OTTAWA & CHIPPEWA	10.69	\$754,708
011-646-002-40	GTB	409	EXEMPT (211.71L)	N WEST-BAY SHORE DR	GTB OF OTTAWA & CHIPPEWA	10.27	\$227,569
011-646-002-80	GTB	409	EXEMPT (211.71L)	N WEST-BAY SHORE DR	GTB OF OTTAWA & CHIPPEWA	17.37	\$36,312
011-646-007-00	GTB	201	EXEMPT (211.71G)	2515 N WEST-BAY SHORE DR	GTB OF OTTAWA & CHIPPEWA	18.04	\$11,109,735
011-646-007-10	GTB	401	EXEMPT (211.71L)	2391 N WEST-BAY SHORE DR	GTB OF OTTAWA & CHIPPEWA	11.06	\$30,647
011-646-007-20	GTB	402	EXEMPT (211.71L)	2405 N WEST-BAY SHORE DR	GTB OF OTTAWA & CHIPPEWA	14.15	\$24,293
011-646-008-10	GTB	201	EXEMPT (211.71L)	2305 N WEST-BAY SHORE DR	GTB OF OTTAWA & CHIPPEWA	12.50	\$17,037
011-646-009-00	GTB	401	EXEMPT (211.71L)	2231 N WEST-BAY SHORE DR	GTB OF OTTAWA & CHIPPEWA	14.08	\$21,006
011-646-010-00	GTB	402	EXEMPT (211.71L)	2225 N WEST-BAY SHORE DR	GTB OF OTTAWA & CHIPPEWA	11.04	\$9,219
011-648-001-00	GTB	402	EXEMPT (211.71L)	N STALLMAN RD	GTB OF OTTAWA & CHIPPEWA	14.70	\$26,502
011-648-002-00	GTB	201	EXEMPT (211.71L)	2600 N STRONGHEART WAY	GTB OF OTTAWA & CHIPPEWA	17.29	\$66,015

Parcel Number	Exempt Type User Alpha 1	Current Class	Exempt code (Taxable status)	Property Address	Owner Name	Acreage	TCV
011-648-002-10	GTB	201	EXEMPT (211.71L)	2700 N STRONGHEART WAY	GTB OF OTTAWA & CHIPPEWA	58.85	\$154,802
011-648-003-00	GTB	102	EXEMPT (211.71L)	2300 N STALLMAN RD	GTB OF OTTAWA & CHIPPEWA	26.09	\$88,240
011-648-004-00	GTB	102	EXEMPT (211.71L)	N STALLMAN RD	GTB OF OTTAWA & CHIPPEWA	12.24	\$15,753
011-648-005-00	GTB	102	EXEMPT (211.71L)	N STALLMAN RD	GTB OF OTTAWA & CHIPPEWA	17.98	\$38,341
011-648-006-00	GTB	201	EXEMPT (211.71L)	2585 E WAABNO MAKWA MI KUN	GTB OF OTTAWA & CHIPPEWA	14.00	\$56,917
011-648-007-00	GTB	409	EXEMPT (211.71L)	N STALLMAN RD	GTB OF OTTAWA & CHIPPEWA	19.00	\$50,781
011-648-016-00	GTB	201	EXEMPT (211.71L)	2511 N WEST-BAY SHORE DR	GTB OF OTTAWA & CHIPPEWA	36.74	\$1,110,534
011-648-025-00	GTB	402	EXEMPT (211.71L)	N PESHAWBESTOWN RD	GTB OF OTTAWA & CHIPPEWA	15.06	\$60,043
011-648-029-00	GTB	401	EXEMPT (211.71L)	11090 E MCKEES RD	GTB OF OTTAWA & CHIPPEWA	11.19	\$10,095
011-648-036-00	GTB	402	EXEMPT (211.71L)	N PESHAWBESTOWN RD	GTB OF OTTAWA & CHIPPEWA	23.36	\$81,618
011-648-040-00	GTB	006	EXEMPT (211.71L)	E MCKEES RD	GTB OF OTTAWA & CHIPPEWA	18.87	\$41,300
011-648-072-00	GTB	402	EXEMPT (211.71L)	N JACOBSON RD	GTB OF OTTAWA & CHIPPEWA	23.05	\$80,848
011-648-072-10	GTB	402	EXEMPT (211.71L)	N JACOBSON RD	GTB OF OTTAWA & CHIPPEWA	18.19	\$20,184
011-649-001-00	GTB	401	EXEMPT (211.71L)	2358 N NISH-NAH-BAH MI-KUN	GTB OF OTTAWA & CHIPPEWA	10.65	\$5,840
011-649-002-00	GTB	401	EXEMPT (211.71L)	2306 N NISH-NAH-BAH MI-KUN	GTB OF OTTAWA & CHIPPEWA	10.53	\$4,762
011-649-003-00	GTB	401	EXEMPT (211.71L)	2254 N NISH-NAH-BAH MI-KUN	GTB OF OTTAWA & CHIPPEWA	10.53	\$4,762
011-649-004-00	GTB	401	EXEMPT (211.71L)	2202 N NISH-NAH-BAH MI-KUN	GTB OF OTTAWA & CHIPPEWA	11.50	\$11,905
011-649-005-00	GTB	401	EXEMPT (211.71L)	2150 N NISH-NAH-BAH MI-KUN	GTB OF OTTAWA & CHIPPEWA	10.87	\$7,817
011-649-006-00	GTB	401	EXEMPT (211.71L)	2155 N NISH-NAH-BAH MI-KUN	GTB OF OTTAWA & CHIPPEWA	10.79	\$7,098
011-649-007-00	GTB	401	EXEMPT (211.71L)	2187 N NISH-NAH-BAH MI-KUN	GTB OF OTTAWA & CHIPPEWA	10.83	\$7,458
011-649-008-00	GTB	401	EXEMPT (211.71L)	2201 N NISH-NAH-BAH MI-KUN	GTB OF OTTAWA & CHIPPEWA	10.50	\$4,493
011-649-009-00	GTB	401	EXEMPT (211.71L)	2233 N NISH-NAH-BAH MI-KUN	GTB OF OTTAWA & CHIPPEWA	10.51	\$4,582
011-649-010-00	GTB	401	EXEMPT (211.71L)	2299 N NISH-NAH-BAH MI-KUN	GTB OF OTTAWA & CHIPPEWA	10.57	\$5,121
011-649-011-00	GTB	401	EXEMPT (211.71L)	2335 N NISH-NAH-BAH MI-KUN	GTB OF OTTAWA & CHIPPEWA	10.71	\$6,379
011-649-012-00	GTB	401	EXEMPT (211.71L)	2359 N NISH-NAH-BAH MI-KUN	GTB OF OTTAWA & CHIPPEWA	10.99	\$8,895
011-649-013-00	GTB	401	EXEMPT (211.71L)	2383 N NISH-NAH-BAH MI-KUN	GTB OF OTTAWA & CHIPPEWA	10.75	\$6,739
011-649-014-00	GTB	401	EXEMPT (211.71L)	11078 E MCKEES RD	GTB OF OTTAWA & CHIPPEWA	11.06	\$9,335
011-649-015-00	GTB	401	EXEMPT (211.71L)	11066 E MCKEES RD	GTB OF OTTAWA & CHIPPEWA	11.06	\$9,335
011-650-001-00	GTB	402	EXEMPT (211.71L)	E O-DE-TO-MIN MI-KUN	GTB OF OTTAWA & CHIPPEWA	10.98	\$8,805
011-650-002-00	GTB	201	EXEMPT (211.71L)	11235 E O-DE-TO-MIN MI-KUN	GTB OF OTTAWA & CHIPPEWA	11.35	\$11,029
011-650-003-00	GTB	401	EXEMPT (211.71L)	11215 E O-DE-TO-MIN MI-KUN	GTB OF OTTAWA & CHIPPEWA	10.99	\$8,895
011-650-004-00	GTB	401	EXEMPT (211.71L)	11191 E O-DE-TO-MIN MI-KUN	GTB OF OTTAWA & CHIPPEWA	11.15	\$9,861
011-650-005-00	GTB	401	EXEMPT (211.71L)	11183 E O-DE-TO-MIN MI-KUN	GTB OF OTTAWA & CHIPPEWA	10.88	\$7,907
011-650-006-00	GTB	401	EXEMPT (211.71L)	11184 E O-DE-TO-MIN MI-KUN	GTB OF OTTAWA & CHIPPEWA	10.91	\$8,176
011-650-007-00	GTB	401	EXEMPT (211.71L)	11190 E O-DE-TO-MIN MI-KUN	GTB OF OTTAWA & CHIPPEWA	11.58	\$12,331
011-650-008-00	GTB	401	EXEMPT (211.71L)	11218 E O-DE-TO-MIN MI-KUN	GTB OF OTTAWA & CHIPPEWA	10.68	\$6,110
011-650-009-00	GTB	401	EXEMPT (211.71L)	11234 E O-DE-TO-MIN MI-KUN	GTB OF OTTAWA & CHIPPEWA	10.83	\$7,458
011-650-010-00	GTB	401	EXEMPT (211.71L)	11246 E O-DE-TO-MIN MI-KUN	GTB OF OTTAWA & CHIPPEWA	10.88	\$7,907
011-651-009-00	GTB	401	EXEMPT (211.71L)	2750 N PESHAWBESTOWN RD	GTB OF OTTAWA & CHIPPEWA	10.46	\$4,133
011-651-010-00	GTB	401	EXEMPT (211.71L)	2662 N PESHAWBESTOWN RD	GTB OF OTTAWA & CHIPPEWA	10.47	\$4,223
011-651-011-00	GTB	401	EXEMPT (211.71L)	2646 N PESHAWBESTOWN RD	GTB OF OTTAWA & CHIPPEWA	10.47	\$4,223
011-651-012-00	GTB	401	EXEMPT (211.71L)	2600 N PESHAWBESTOWN RD	GTB OF OTTAWA & CHIPPEWA	10.47	\$4,223
011-651-013-00	GTB	401	EXEMPT (211.71L)	2588 N PESHAWBESTOWN RD	GTB OF OTTAWA & CHIPPEWA	10.23	\$2,067
011-651-032-00	GTB	401	EXEMPT (211.71L)	2575 N BEEMS-KWA-MA MI-KUN	GTB OF OTTAWA & CHIPPEWA	10.23	\$2,067
011-651-033-00	GTB	401	EXEMPT (211.71L)	2591 N BEEMS-KWA-MA MI-KUN	GTB OF OTTAWA & CHIPPEWA	10.47	\$4,223
011-651-034-00	GTB	401	EXEMPT (211.71L)	2633 N BEEMS-KWA-MA MI-KUN	GTB OF OTTAWA & CHIPPEWA	10.47	\$4,223
011-651-035-00	GTB	401	EXEMPT (211.71L)	2655 N BEEMS-KWA-MA MI-KUN	GTB OF OTTAWA & CHIPPEWA	10.47	\$4,223

Parcel Number	Exempt Type User Alpha 1	Current Class	Exempt code (Taxable status)	Property Address	Owner Name	Acreage	TCV
011-651-036-00	GTB	401	EXEMPT (211.71L)	2663 N BEEMS-KWA-MA MI-KUN	GTB OF OTTAWA & CHIPPEWA	10.43	\$3,864
011-651-037-00	GTB	401	EXEMPT (211.71L)	2671 N BEEMS-KWA-MA MI-KUN	GTB OF OTTAWA & CHIPPEWA	10.42	\$3,774
011-651-038-00	GTB	401	EXEMPT (211.71L)	2674 N BEEMS-KWA-MA MI-KUN	GTB OF OTTAWA & CHIPPEWA	10.41	\$3,684
011-651-040-00	GTB	401	EXEMPT (211.71L)	2660 N BEEMS-KWA-MA MI-KUN	GTB OF OTTAWA & CHIPPEWA	10.54	\$4,852
011-651-041-00	GTB	401	EXEMPT (211.71L)	2640 N BEEMS-KWA-MA MI-KUN	GTB OF OTTAWA & CHIPPEWA	10.54	\$4,852
011-651-042-00	GTB	401	EXEMPT (211.71L)	2592 N BEEMS-KWA-MA MI-KUN	GTB OF OTTAWA & CHIPPEWA	10.54	\$4,852
011-651-043-00	GTB	401	EXEMPT (211.71L)	2580 N BEEMS-KWA-MA MI-KUN	GTB OF OTTAWA & CHIPPEWA	10.26	\$2,336
011-652-013-00	GTB	401	EXEMPT (211.71L)	N PESHAWBESTOWN RD	GTB OF OTTAWA & CHIPPEWA	10.23	\$2,067
011-652-014-00	GTB	401	EXEMPT (211.71L)	2560 N PESHAWBESTOWN RD	GTB OF OTTAWA & CHIPPEWA	10.47	\$4,223
011-652-015-00	GTB	401	EXEMPT (211.71L)	2532 N PESHAWBESTOWN RD	GTB OF OTTAWA & CHIPPEWA	10.48	\$4,313
011-652-016-00	GTB	401	EXEMPT (211.71L)	2500 N PESHAWBESTOWN RD	GTB OF OTTAWA & CHIPPEWA	10.49	\$4,403
011-652-017-00	GTB	401	EXEMPT (211.71L)	11221 E MCKEES RD	GTB OF OTTAWA & CHIPPEWA	10.47	\$4,223
011-652-018-00	GTB	401	EXEMPT (211.71L)	11235 E MCKEES RD	GTB OF OTTAWA & CHIPPEWA	10.48	\$4,313
011-652-019-00	GTB	401	EXEMPT (211.71L)	11243 E MCKEES RD	GTB OF OTTAWA & CHIPPEWA	10.50	\$4,493
011-652-031-00	GTB	401	EXEMPT (211.71L)	2563 N BEEMS-KWA-MA MI-KUN	GTB OF OTTAWA & CHIPPEWA	10.47	\$4,223
011-652-032-00	GTB	401	EXEMPT (211.71L)	N BEEMS-KWA-MA MI-KUN	GTB OF OTTAWA & CHIPPEWA	10.23	\$2,067
011-652-043-00	GTB	401	EXEMPT (211.71L)	N BEEMS-KWA-MA MI-KUN	GTB OF OTTAWA & CHIPPEWA	10.27	\$2,426
011-652-044-00	GTB	401	EXEMPT (211.71L)	2566 N BEEMS-KWA-MA MI-KUN	GTB OF OTTAWA & CHIPPEWA	10.54	\$4,852
011-652-045-00	GTB	201	EXEMPT (211.71L)	11244 E KI-DAH-KEH MI-KUN	GTB OF OTTAWA & CHIPPEWA	10.57	\$5,121
011-652-046-00	GTB	202	EXEMPT (211.71L)	E KI-DAH-KEH MI-KUN	GTB OF OTTAWA & CHIPPEWA	10.84	\$7,547
011-653-001-00	GTB	201	EXEMPT (211.71L)	11201 E KI-DAH-KEH MI-KUN	GTB OF OTTAWA & CHIPPEWA	15.34	\$28,960
011-653-001-10	GTB	006	EXEMPT (211.71L)	11003 E MCKEES RD	GTB OF OTTAWA & CHIPPEWA	17.47	\$36,645
011-653-020-00	GTB	401	EXEMPT (211.71L)	11225 E KI-DAH-KEH MI-KUN	GTB OF OTTAWA & CHIPPEWA	10.50	\$4,493
011-653-021-00	GTB	401	EXEMPT (211.71L)	11219 E KI-DAH-KEH MI-KUN	GTB OF OTTAWA & CHIPPEWA	10.51	\$4,582
011-653-022-00	GTB	401	EXEMPT (211.71L)	11215 E KI-DAH-KEH MI-KUN	GTB OF OTTAWA & CHIPPEWA	10.52	\$4,672
011-653-023-00	GTB	401	EXEMPT (211.71L)	11209 E KI-DAH-KEH MI-KUN	GTB OF OTTAWA & CHIPPEWA	10.51	\$4,582
011-653-024-00	GTB	401	EXEMPT (211.71L)	11226 E KI-DAH-KEH MI-KUN	GTB OF OTTAWA & CHIPPEWA	10.49	\$4,403
011-653-025-00	GTB	401	EXEMPT (211.71L)	11220 E KI-DAH-KEH MI-KUN	GTB OF OTTAWA & CHIPPEWA	10.48	\$4,313
011-653-026-00	GTB	401	EXEMPT (211.71L)	11216 E KI-DAH-KEH MI-KUN	GTB OF OTTAWA & CHIPPEWA	10.48	\$4,313
011-653-027-00	GTB	401	EXEMPT (211.71L)	11208 E KI-DAH-KEH MI-KUN	GTB OF OTTAWA & CHIPPEWA	10.49	\$4,403
011-653-028-00	GTB	401	EXEMPT (211.71L)	11195 E MCKEES RD	GTB OF OTTAWA & CHIPPEWA	10.52	\$4,672
011-653-029-00	GTB	401	EXEMPT (211.71L)	11187 E MCKEES RD	GTB OF OTTAWA & CHIPPEWA	10.51	\$4,582
011-653-030-00	GTB	401	EXEMPT (211.71L)	11181 E MCKEES RD	GTB OF OTTAWA & CHIPPEWA	10.51	\$4,582
011-653-047-00	GTB	401	EXEMPT (211.71L)	11075 E MCKEES RD	GTB OF OTTAWA & CHIPPEWA	10.51	\$4,582
011-653-048-00	GTB	401	EXEMPT (211.71L)	11205 E MCKEES RD	GTB OF OTTAWA & CHIPPEWA	10.52	\$4,672
011-654-007-00	GTB	402	EXEMPT (211.71L)	3052 N PESHAWBESTOWN RD	GTB OF OTTAWA & CHIPPEWA	17.84	\$187,947
011-655-001-00	GTB	401	EXEMPT (211.71L)	3225 N PESHAWBESTOWN RD	GTB OF OTTAWA & CHIPPEWA	10.66	\$5,930
011-655-002-00	GTB	401	EXEMPT (211.71L)	3220 N PESHAWBESTOWN RD	GTB OF OTTAWA & CHIPPEWA	10.60	\$5,391
011-655-003-00	GTB	401	EXEMPT (211.71L)	3201 N PESHAWBESTOWN RD	GTB OF OTTAWA & CHIPPEWA	10.62	\$5,571
011-655-004-00	GTB	401	EXEMPT (211.71L)	3194 N PESHAWBESTOWN RD	GTB OF OTTAWA & CHIPPEWA	10.55	\$4,942
011-655-005-00	GTB	401	EXEMPT (211.71L)	3155 N PESHAWBESTOWN RD	GTB OF OTTAWA & CHIPPEWA	10.62	\$5,571
011-655-006-00	GTB	401	EXEMPT (211.71L)	3160 N PESHAWBESTOWN RD	GTB OF OTTAWA & CHIPPEWA	10.55	\$4,942
011-655-007-00	GTB	401	EXEMPT (211.71L)	3131 N PESHAWBESTOWN RD	GTB OF OTTAWA & CHIPPEWA	10.56	\$5,032
011-655-008-00	GTB	401	EXEMPT (211.71L)	3101 N PESHAWBESTOWN RD	GTB OF OTTAWA & CHIPPEWA	10.53	\$4,762
011-655-049-00	GTB	401	EXEMPT (211.71L)	3085 N PESHAWBESTOWN RD	GTB OF OTTAWA & CHIPPEWA	10.48	\$4,313
011-655-050-00	GTB	401	EXEMPT (211.71L)	3077 N PESHAWBESTOWN RD	GTB OF OTTAWA & CHIPPEWA	10.42	\$3,774
011-655-051-00	GTB	401	EXEMPT (211.71L)	3063 N PESHAWBESTOWN RD	GTB OF OTTAWA & CHIPPEWA	10.46	\$4,133

Parcel Number	Exempt Type User Alpha 1	Current Class	Exempt code (Taxable status)	Property Address	Owner Name	Acreage	TCV
011-656-074-00	GTB	402	EXEMPT (211.71L)	N ROUBAL RD	GTB OF OTTAWA & CHIPPEWA	22.00	\$78,240
011-658-001-00	GTB	201	EXEMPT (211.71L)	3499 N PUTNAM RD	GTB OF OTTAWA & CHIPPEWA	46.57	\$132,428
011-658-015-00	GTB	402	EXEMPT (211.71L)	N ROUBAL RD	GTB OF OTTAWA & CHIPPEWA	18.42	\$21,180
011-658-018-00	GTB	201	EXEMPT (211.71L)	3505 N PUTNAM RD	GTB OF OTTAWA & CHIPPEWA	19.23	\$21,149
011-658-044-00	GTB	401	EXEMPT (211.71L)	3580 N PUTNAM RD	GTB OF OTTAWA & CHIPPEWA	10.00	\$45,057
011-658-057-00	GTB	402	EXEMPT (211.71L)	3691 N AUS-ME-DAH-KEH	GTB OF OTTAWA & CHIPPEWA	15.00	\$27,706
011-658-065-00	GTB	401	EXEMPT (211.71L)	3740 N KENOSHA TRL	GTB OF OTTAWA & CHIPPEWA	18.11	\$19,837
011-659-001-00	GTB	401	EXEMPT (211.71L)	3513 N PUTNAM RD	GTB OF OTTAWA & CHIPPEWA	10.38	\$3,414
011-659-002-00	GTB	401	EXEMPT (211.71L)	3519 N PUTNAM RD	GTB OF OTTAWA & CHIPPEWA	10.38	\$3,414
011-659-003-00	GTB	401	EXEMPT (211.71L)	3521 N PUTNAM RD	GTB OF OTTAWA & CHIPPEWA	10.38	\$3,414
011-659-004-00	GTB	401	EXEMPT (211.71L)	3525 N PUTNAM RD	GTB OF OTTAWA & CHIPPEWA	10.38	\$3,414
011-659-005-00	GTB	401	EXEMPT (211.71L)	3539 N PUTNAM RD	GTB OF OTTAWA & CHIPPEWA	10.38	\$3,414
011-660-001-00	GTB	401	EXEMPT (211.71L)	11208 E KITIGAN MEEKUN	GTB OF OTTAWA & CHIPPEWA	10.43	\$3,864
011-660-002-00	GTB	401	EXEMPT (211.71L)	11192 E KITIGAN MEEKUN	GTB OF OTTAWA & CHIPPEWA	10.43	\$3,864
011-660-003-00	GTB	401	EXEMPT (211.71L)	11176 E KITIGAN MEEKUN	GTB OF OTTAWA & CHIPPEWA	10.43	\$3,864
011-660-004-00	GTB	401	EXEMPT (211.71L)	11160 E KITIGAN MEEKUN	GTB OF OTTAWA & CHIPPEWA	10.43	\$3,864
011-660-005-00	GTB	401	EXEMPT (211.71L)	11144 E KITIGAN MEEKUN	GTB OF OTTAWA & CHIPPEWA	10.43	\$3,864
011-660-006-00	GTB	402	EXEMPT (211.71L)	11112 E KITIGAN MEEKUN	GTB OF OTTAWA & CHIPPEWA	10.43	\$3,864
011-660-007-00	GTB	401	EXEMPT (211.71L)	3831 N NINATIGO MEEKUN	GTB OF OTTAWA & CHIPPEWA	10.43	\$3,864
011-660-008-00	GTB	401	EXEMPT (211.71L)	11096 E KITIGAN MEEKUN	GTB OF OTTAWA & CHIPPEWA	10.43	\$3,864
011-660-009-00	GTB	401	EXEMPT (211.71L)	11080 E KITIGAN MEEKUN	GTB OF OTTAWA & CHIPPEWA	10.43	\$3,864
011-660-010-00	GTB	401	EXEMPT (211.71L)	11064 E KITIGAN MEEKUN	GTB OF OTTAWA & CHIPPEWA	10.43	\$3,864
011-660-011-00	GTB	402	EXEMPT (211.71L)	11048 E KITIGAN MEEKUN	GTB OF OTTAWA & CHIPPEWA	10.43	\$3,864
011-660-012-00	GTB	401	EXEMPT (211.71L)	11032 E KITIGAN MEEKUN	GTB OF OTTAWA & CHIPPEWA	10.43	\$3,864
011-660-013-00	GTB	402	EXEMPT (211.71L)	11016 E KITIGAN MEEKUN	GTB OF OTTAWA & CHIPPEWA	10.43	\$3,864
011-660-014-00	GTB	401	EXEMPT (211.71L)	11000 E KITIGAN MEEKUN	GTB OF OTTAWA & CHIPPEWA	10.68	\$6,110
011-660-014-10	GTB	402	EXEMPT (211.71L)	N NINATIGO MEEKUN	GTB OF OTTAWA & CHIPPEWA	10.32	\$46,006
011-660-015-00	GTB	401	EXEMPT (211.71L)	3815 N NINATIGO MEEKUN	GTB OF OTTAWA & CHIPPEWA	10.45	\$4,043
011-660-016-00	GTB	401	EXEMPT (211.71L)	3799 N NINATIGO MEEKUN	GTB OF OTTAWA & CHIPPEWA	10.45	\$4,043
011-660-017-00	GTB	401	EXEMPT (211.71L)	3818 N NINATIGO MEEKUN	GTB OF OTTAWA & CHIPPEWA	10.45	\$4,043
011-660-018-00	GTB	401	EXEMPT (211.71L)	3802 N NINATIGO MEEKUN	GTB OF OTTAWA & CHIPPEWA	10.45	\$4,043
011-660-019-00	GTB	401	EXEMPT (211.71L)	3786 N NINATIGO MEEKUN	GTB OF OTTAWA & CHIPPEWA	10.45	\$4,043
011-661-001-00	GTB	401	EXEMPT (211.71L)	3770 N NINATIGO MEEKUN A	GTB OF OTTAWA & CHIPPEWA	10.11	\$988
011-661-002-00	GTB	402	EXEMPT (211.71L)	N NINATIGO MEEKUM	GTB OF OTTAWA & CHIPPEWA	10.08	\$719
011-662-001-00	GTB	401	EXEMPT (211.71L)	3700 N AUS-ME-DAH-KEH C	GTB OF OTTAWA & CHIPPEWA	10.07	\$629
011-662-002-00	GTB	401	EXEMPT (211.71L)	3705 N AUS-ME-DAH-KEH A	GTB OF OTTAWA & CHIPPEWA	10.11	\$988
011-662-003-00	GTB	401	EXEMPT (211.71L)	3731 N AUS-ME-DAH-KEH A	GTB OF OTTAWA & CHIPPEWA	10.05	\$449
011-662-004-00	GTB	402	EXEMPT (211.71L)	N ROUBAL RD	GTB OF OTTAWA & CHIPPEWA	10.05	\$449
011-663-001-00	GTB	402	EXEMPT (211.71L)	GIDAAKIICAA MIKUN	GTB OF OTTAWA & CHIPPEWA	11.04	\$9,219
011-663-002-00	GTB	402	EXEMPT (211.71L)	GIDAAKIICAA MIKUN	GTB OF OTTAWA & CHIPPEWA	11.43	\$11,496
011-663-003-00	GTB	402	EXEMPT (211.71L)	3601 GIDAAKIICAA MIKUN	GTB OF OTTAWA & CHIPPEWA	11.44	\$11,555
011-663-004-00	GTB	402	EXEMPT (211.71L)	3615 GIDAAKIICAA MIKUN	GTB OF OTTAWA & CHIPPEWA	12.16	\$15,358
011-663-005-00	GTB	401	EXEMPT (211.71L)	3623 GIDAAKIICAA MIKUN	GTB OF OTTAWA & CHIPPEWA	11.41	\$11,379
011-663-006-00	GTB	402	EXEMPT (211.71L)	GIDAAKIICAA MIKUN	GTB OF OTTAWA & CHIPPEWA	10.94	\$8,446
011-663-007-00	GTB	402	EXEMPT (211.71L)	N PESHAWBESTOWN LN	GTB OF OTTAWA & CHIPPEWA	10.72	\$6,469
011-663-008-00	GTB	402	EXEMPT (211.71L)	N PESHAWBESTOWN LN	GTB OF OTTAWA & CHIPPEWA	10.85	\$7,637
011-663-009-00	GTB	402	EXEMPT (211.71L)	N PESHAWBESTOWN LN	GTB OF OTTAWA & CHIPPEWA	10.81	\$7,278

Parcel Number	Exempt Type User Alpha 1	Current Class	Exempt code (Taxable status)	Property Address	Owner Name	Acreage	TCV
011-663-010-00	GTB	402	EXEMPT (211.71L)	N PESHAWBESTOWN LN	GTB OF OTTAWA & CHIPPEWA	10.95	\$8,536
011-663-011-00	GTB	402	EXEMPT (211.71L)	N PESHAWBESTOWN LN	GTB OF OTTAWA & CHIPPEWA	11.33	\$10,912
011-663-012-00	GTB	402	EXEMPT (211.71L)	3515 N PESHAWBESTOWN LN	GTB OF OTTAWA & CHIPPEWA	10.84	\$7,547
011-663-013-00	GTB	402	EXEMPT (211.71L)	N PESHAWBESTOWN LN	GTB OF OTTAWA & CHIPPEWA	10.86	\$7,727
011-663-014-00	GTB	401	EXEMPT (211.71L)	3551 N PESHAWBESTOWN RD	GTB OF OTTAWA & CHIPPEWA	10.84	\$7,547
011-663-015-00	GTB	402	EXEMPT (211.71L)	N PESHAWBESTOWN LN	GTB OF OTTAWA & CHIPPEWA	11.12	\$9,686
011-663-016-00	GTB	402	EXEMPT (211.71L)	N PESHAWBESTOWN LN	GTB OF OTTAWA & CHIPPEWA	10.82	\$7,368
011-663-017-00	GTB	402	EXEMPT (211.71L)	GIDAAKIIKAA MIKUN	GTB OF OTTAWA & CHIPPEWA	10.72	\$6,469
011-663-018-00	GTB	402	EXEMPT (211.71L)	3568 GIDAAKIIKAA MIKUN	GTB OF OTTAWA & CHIPPEWA	10.73	\$6,559
011-663-019-00	GTB	402	EXEMPT (211.71L)	GIDAAKIIKAA MIKUN	GTB OF OTTAWA & CHIPPEWA	10.86	\$7,727
011-663-020-00	GTB	402	EXEMPT (211.71L)	GIDAAKIIKAA MIKUN	GTB OF OTTAWA & CHIPPEWA	10.88	\$7,907
011-663-021-00	GTB	402	EXEMPT (211.71L)	GIDAAKIIKAA MIKUN	GTB OF OTTAWA & CHIPPEWA	10.87	\$7,817
011-663-022-00	GTB	402	EXEMPT (211.71L)	GIDAAKIIKAA MIKUN	GTB OF OTTAWA & CHIPPEWA	10.69	\$6,200
011-663-023-00	GTB	402	EXEMPT (211.71L)	GIDAAKIIKAA MIKUN	GTB OF OTTAWA & CHIPPEWA	10.67	\$6,020
011-663-024-00	GTB	402	EXEMPT (211.71L)	GIDAAKIIKAA MIKUN	GTB OF OTTAWA & CHIPPEWA	10.79	\$7,098
011-663-901-00	GTB	402	EXEMPT (211.71L)	N PESHAWBESTOWN RD	GTB OF OTTAWA & CHIPPEWA	18.08	\$38,673
011-898-009-00	GTB	410	EXEMPT (211.71L)	3753 N NINATIGO MEEKUN	GTB OF OTTAWA & CHIPPEWA	10.00	\$0
011-910-001-00	GTB	202	EXEMPT (211.71L)	N WEST-BAY SHORE DR	GTB OF OTTAWA & CHIPPEWA	10.62	\$0
042-150-901-00	GTB	402	EXEMPT (211.71L)	E SECOND ST	GTB OF OTTAWA & CHIPPEWA	10.02	\$309
001-029-008-10	NONPROFIT	102	EXEMPT (211.7N)	S CENTER HWY	NORTHWEST MICHIGAN HORTICULTURE	10.00	\$164,526
001-029-010-03	NONPROFIT	102	EXEMPT (211.7N)	S CENTER HWY	NORTHWEST MICHIGAN HORTICULTURE	10.43	\$156,163
001-030-020-00	NONPROFIT	102	EXEMPT (211.7N)	6686 S CENTER HWY	NORTHWEST MICHIGAN HORTICULTURE	10.00	\$2,047,095
001-140-001-00	NONPROFIT	402	EXEMPT (211.70)	E BINGHAM RD	LEELANAU TRAILS ASSOCIATION	11.03	\$290,578
003-005-004-00	NONPROFIT	201	EXEMPT (211.70)	S BASCH RD	AIR FOUNDATION	14.00	\$160,220
003-006-007-00	NONPROFIT	201	EXEMPT (211.70)	2653 S BASCH RD	AIR FOUNDATION	10.00	\$186,859
003-131-003-00	NONPROFIT	201	EXEMPT (211.7N)	S PORT ONEIDA RD	CAMP LEELANAU & KOHAHNA	77.81	\$444,789
003-131-004-00	NONPROFIT	202	EXEMPT (211.7N)	S PORT ONEIDA RD	CAMP LEELANAU & KOHAHNA	40.00	\$287,689
003-131-016-00	NONPROFIT	201	EXEMPT (211.7N)	1653 S PORT ONEIDA RD	CAMP LEELANAU & KOHAHNA	22.18	\$190,084
003-131-017-00	NONPROFIT	202	EXEMPT (211.7N)	S PORT ONEIDA RD	CAMP LEELANAU & KOHAHNA	24.00	\$203,842
004-020-009-00	NONPROFIT	202	EXEMPT (211.70)	E BLUEWATER DR	LEELANAU TRAILS ASSOCIATION	10.17	\$31,757
004-031-042-00	NONPROFIT	202	EXEMPT (211.70)	E TRAVERSE HWY	SCENIC TRAILS COUNCIL	0.46	\$73,158
004-032-049-00	NONPROFIT	201	EXEMPT (211.70)	13930 S MORGAN HILL RD	GOOD NEWS MEDIA INC	13.91	\$126,664
004-033-073-00	NONPROFIT	201	EXEMPT (211.7N)	13170 S WEST-BAY SHORE DR	DISCOVERY CENTER GREAT LAKES	11.11	\$1,570,779
004-033-074-00	NONPROFIT	202	EXEMPT (211.7N)	S WEST-BAY SHORE DR	DISCOVERY CENTER GREAT LAKES	11.00	\$978,892
004-033-077-00	NONPROFIT	201	EXEMPT (211.7N)	13240 S WEST-BAY SHORE DR	DISCOVERY CENTER GREAT LAKES	12.27	\$1,314,698
004-033-078-00	NONPROFIT	202	EXEMPT (211.7N)	13223 S WEST-BAY SHORE DR	DISCOVERY CENTER GREAT LAKES	11.58	\$959,665
004-033-079-00	NONPROFIT	201	EXEMPT (211.7N)	13271 S WEST-BAY SHORE DR	DISCOVERY CENTER GREAT LAKES	10.70	\$322,743
004-033-080-00	NONPROFIT	201	EXEMPT (211.7N)	13272 S WEST-BAY SHORE DR	DISCOVERY CENTER GREAT LAKES	11.97	\$1,042,253
004-033-146-00	NONPROFIT	402	EXEMPT (211.7N)	E GRANDVIEW RD	LEELANAU TRAILS ASSOCIATION	10.48	\$77,632
004-140-001-00	NONPROFIT	202	EXEMPT (211.70)	S LAKE LEELANAU DR	LEELANAU TRAILS ASSOCIATION	10.48	\$472,993
004-898-078-00	NONPROFIT	202	EXEMPT (211.7N)	S WEST-BAY SHORE DR	ROTARY COMMUNITY HARBOR	10.35	\$526,848
004-898-079-00	NONPROFIT	202	EXEMPT (211.7N)	S WEST-BAY SHORE DR	ROTARY COMMUNITY HARBOR	11.43	\$340,792
004-898-080-00	NONPROFIT	202	EXEMPT (211.70)	13293 S WEST-BAY SHORE DR	GRAND TRAVERSE BAY ALLIANCE	10.28	\$216,803
004-898-080-10	NONPROFIT	202	EXEMPT (211.70)	S WEST-BAY SHORE DR	GRAND TRAVERSE BAY ALLIANCE	11.13	\$341,887
006-124-012-00	NONPROFIT	201	EXEMPT (211.70)	S FISHER RD	GLEN LAKE ASSOCIATION INC	0.42	\$27,953
006-336-003-00	NONPROFIT	201	EXEMPT (211.7N)	1610 S PORT ONEIDA RD	CAMP LEELANAU & KOHAHNA	35.82	\$210,599
006-723-001-00	NONPROFIT	201	EXEMPT (211.7N)	S PINE ST	GLEN ARBOR ARTS CENTER INC	0.09	\$49,295

Parcel Number	Exempt Type User Alpha 1	Current Class	Exempt code (Taxable status)	Property Address	Owner Name	Acreage	TCV
006-723-002-00	NONPROFIT	201	EXEMPT (211.7N)	6031 S LAKE ST	GLEN ARBOR ARTS CENTER INC	0.09	\$107,673
007-003-002-10	NONPROFIT	201	EXEMPT (211.7P)	100 E BELLINGER RD	CEDAR MAPLE CITY LIONS CLUB	2.47	\$470,403
008-114-010-00	NONPROFIT	402	EXEMPT (211.7N)	N COVE TRL	SAVING BIRDS THRU HABITAT	5.98	\$65,873
008-127-013-11	NONPROFIT	402	EXEMPT (211.7N)	E TATCH RD	SAVING BIRDS THRU HABITAT	2.31	\$30,464
008-898-002-00	NONPROFIT	410	EXEMPT (211.7N)	5045 N WEST-BAY SHORE DR	OMENA HISTORICAL SOCIETY	0.06	\$204,726
009-024-003-00	NONPROFIT	201	EXEMPT (211.7P)	7475 E DUCK LAKE RD	VETERANS OF FOREIGN WARS	2.01	\$113,851
009-024-018-40	NONPROFIT	201	EXEMPT (211.7O)	7322 E DUCK LAKE RD	LEELANAU CHRISTIAN NEIGHBORHOOD	0.02	\$959,874
009-126-012-00	NONPROFIT	201	EXEMPT (211.7N)	5560 N LELAND WOODS DR	TUSEN TAKK FOUNDATION INC	1.66	\$267,099
009-600-118-00	NONPROFIT	201	EXEMPT (211.7O)	300 S GRAND AVE	BARUCH SLS INC	0.46	\$1,451,701
009-600-119-00	NONPROFIT	202	EXEMPT (211.7O)	S CHANDLER ST	BARUCH SLS INC	0.35	\$248,475
009-610-203-00	NONPROFIT	201	EXEMPT (211.7O)	204 W AVENUE A	FISHTOWN PRESERVATION SOCIETY	0.10	\$671,777
009-610-204-00	NONPROFIT	201	EXEMPT (211.7O)	206 W AVENUE A	FISHTOWN PRESERVATION SOCIETY	0.13	\$785,953
009-610-208-00	NONPROFIT	201	EXEMPT (211.7O)	W RIVER ST	FISHTOWN PRESERVATION SOCIETY	0.10	\$1,178,404
009-610-209-00	NONPROFIT	201	EXEMPT (211.7O)	W RIVER ST	FISHTOWN PRESERVATION SOCIETY	0.04	\$747,569
009-610-210-00	NONPROFIT	201	EXEMPT (211.7O)	205 W RIVER ST	FISHTOWN PRESERVATION SOCIETY	0.09	\$2,381,087
009-750-151-70	NONPROFIT	201	EXEMPT (211.7N)	111 S MAIN ST	LEELANAU COMMUNITY CULTURAL CENTER	0.66	\$2,798,402
010-008-024-00	NONPROFIT	202	EXEMPT (211.7MM)	5 SULLIVAN ST	CEDAR CHAMBER OF COMMERCE	1.64	\$29,184
010-008-029-00	NONPROFIT	202	EXEMPT (211.7MM)	5 SULLIVAN ST	CEDAR CHAMBER OF COMMERCE	1.02	\$54,657
010-028-003-00	NONPROFIT	202	EXEMPT (211.7O)	4001 E RUDOLPH RD	HUMAN NATURE SCHOOL INC	142.80	\$729,173
010-100-021-00	NONPROFIT	202	EXEMPT (211.7MM)	5 SULLIVAN ST	CEDAR CHAMBER OF COMMERCE	5.24	\$38,141
010-300-007-00	NONPROFIT	202	EXEMPT (211.7MM)	3200 E SULLIVAN ST	CEDAR CHAMBER OF COMMERCE	0.11	\$20,207
011-003-013-00	NONPROFIT	402	EXEMPT (211.7W)	N STALLMAN RD	4H YOUTH ASSOCIATION OF	41.66	\$122,513
011-010-009-00	NONPROFIT	402	EXEMPT (211.7W)	N STALLMAN RD	4H YOUTH ASSOCIATION OF	20.57	\$74,689
011-140-001-00	NONPROFIT	402	EXEMPT (211.7N)	S CENTER HWY	TART TRAILS INC	13.52	\$55,494
041-400-010-00	NONPROFIT	402	EXEMPT (211.7O)	11544 S LACORE RD	EMPIRE AREA HERITAGE GROUP	0.33	\$375,859
041-824-007-10	NONPROFIT	402	EXEMPT (211.7O)	11570 S REYNOLDS ST	EMPIRE LIONS CLUB	5.09	\$59,362
042-100-010-00	NONPROFIT	201	EXEMPT (211.7N)	118 E NAGONABA ST	NORTHPORT AREA HERITAGE ASSOCIATION	0.11	\$242,806
042-200-040-01	NONPROFIT	201	EXEMPT (211.7M)	164 S HIGH ST	LEELANAU TWP COM FOUNDATION	1.05	\$395,691
043-140-001-00	NONPROFIT	402	EXEMPT (211.7N)	W FOURTH ST	LEELANAU TRAILS ASSOCIATION	2.24	\$15,753
043-767-002-00	NONPROFIT	201	EXEMPT (211.7N)	100 E DAME ST	INLAND SEAS EDUCATION ASSOCIATION	0.90	\$524,234
043-767-002-10	NONPROFIT	202	EXEMPT (211.7N)	E DAME ST	INLAND SEAS EDUCATION ASSOCIATION	0.44	\$35,020
043-825-019-00	NONPROFIT	201	EXEMPT (211.7M)	201 W BROADWAY	SUTTONS BAY BINGHAM SENIORS	0.12	\$100,000
043-828-009-00	NONPROFIT	402	EXEMPT (211.7O)	S ELM ST	HILARY THORNHILL CHAPMAN	8.69	\$38,274
051-033-044-00	NONPROFIT	201	EXEMPT (211.7R)	10665 E TRAVERSE HWY	NORTHWEST MICHIGAN HEALTHCARE	0.60	\$270,853
051-033-055-00	NONPROFIT	201	EXEMPT (211.7R)	10767 E TRAVERSE HWY	NORTHWEST MICHIGAN HEALTHCARE	0.81	\$972,671
051-900-038-20	NONPROFIT	251	EXEMPT (211.7O)	10200 E CARTER RD	ORCHARDVIEW	0.00	\$0
043-140-001-10	RAILROAD	402	EXEMPT (207.407)	S WEST-BAY SHORE DR	RLTD RAILWAY CORP	7.11	\$35,454
001-029-010-02	SCHOOL	102	EXEMPT (211.7N)	S CENTER HWY	MICHIGAN STATE UNIVERSITY	17.72	\$149,000
004-021-020-00	SCHOOL	201	EXEMPT (211.7Z)	11930 S WEST-BAY SHORE DR	WF PATHFINDER LLC	8.89	\$2,462,594
004-021-020-50	SCHOOL	202	EXEMPT (211.7Z)	S WEST-BAY SHORE DR	WF PATHFINDER LLC	0.04	\$51,554
004-028-151-00	SCHOOL	201	EXEMPT (211.7Z)	11930 S WEST-BAY SHORE DR	WF PATHFINDER LLC	8.63	\$212,431
004-028-154-00	SCHOOL	201	EXEMPT (211.7Z)	S WEST-BAY SHORE DR	WF PATHFINDER LLC	4.13	\$1,037,688
005-022-004-00	SCHOOL	402	EXEMPT (211.7M)	S BENZONIA TRL	EMPIRE RURAL AG SCHOOL	20.00	\$145,486
005-022-005-00	SCHOOL	402	EXEMPT (211.7M)	S BENZONIA TRL	EMPIRE RURAL AG SCHOOL	80.00	\$346,021
005-022-008-00	SCHOOL	402	EXEMPT (211.7M)	S BENZONIA TRL	EMPIRE RURAL AG SCHOOL	80.00	\$346,021
006-101-013-00	SCHOOL	401	EXEMPT (211.7M)	3030 S PORT ONEIDA RD	GLEN LAKE COMMUNITY SCHOOL	0.00	\$19,941
006-114-012-00	SCHOOL	201	EXEMPT (211.7N)	S HOMESTEAD RD	LEELANAU CENTER FOR EDUCATION	25.74	\$1,608,180

Parcel Number	Exempt Type User Alpha 1	Current Class	Exempt code (Taxable status)	Property Address	Owner Name	Acreage	TCV
006-114-013-00	SCHOOL	201	EXEMPT (211.7M)	S HOMESTEAD RD	LEELANAU SCHOOLS & LIBRARY	1.03	\$315,702
006-122-104-10	SCHOOL	202	EXEMPT (211.7N)	W HARBOR HWY	LEELANAU CENTER FOR EDUCAT	0.12	\$99,755
006-123-009-00	SCHOOL	201	EXEMPT (211.7N)	5233 OLD HOMESTEAD RD	LEELANAU CENTER FOR EDUCAT	18.60	\$135,775
006-123-009-10	SCHOOL	201	EXEMPT (211.7N)	1 OLD HOMESTEAD RD	LEELANAU SCHOOLS & LIBRARY	0.03	\$16,993
007-006-025-00	SCHOOL	201	EXEMPT (211.7Z)	3245 W BURDICKVILLE RD	GLEN LAKE COMMUNITY SCHO	25.33	\$195,398
007-006-026-00	SCHOOL	202	EXEMPT (211.7Z)	W BURDICKVILLE RD	GLEN LAKE COMMUNITY SCHO	05.00	\$61,608
007-007-001-00	SCHOOL	202	EXEMPT (211.7Z)	W BURDICKVILLE RD	GLEN LAKE COMMUNITY SCHO	40.00	\$271,990
007-007-003-00	SCHOOL	201	EXEMPT (211.7Z)	3375 W BURDICKVILLE RD	GLEN LAKE COMMUNITY SCHO	36.55	\$253,265
008-018-002-00	SCHOOL	402	EXEMPT (211.7M)	N PURKISS RD	NORTHPORT PUBLIC SCHOOLS	0.15	\$26,540
009-009-002-00	SCHOOL	201	EXEMPT (211.7Z)	200 N GRAND AVE	LELAND PUBLIC SCHOOLS	3.71	\$307,036
009-024-003-20	SCHOOL	201	EXEMPT (211.7Z)	E DUCK LAKE RD	LEELANAU MONTESSORI	1.52	\$17,343
009-024-003-30	SCHOOL	201	EXEMPT (211.7N)	7401 E DUCK LAKE RD	LEELANAU MONTESSORI	3.03	\$35,085
009-025-002-00	SCHOOL	201	EXEMPT (211.7S)	307 S ST MARYS ST	ST MARYS OF THE ASSUMPTIO	10.44	\$91,821
009-203-004-00	SCHOOL	402	EXEMPT (211.7M)	N MANITOU ISLAND	TOWNSHIP SCHOOL UNIT	1.00	\$14,344
009-580-401-00	SCHOOL	201	EXEMPT (211.7Z)	200 N GRAND AVE	LELAND PUBLIC SCHOOLS	1.97	\$24,785
042-200-001-00	SCHOOL	402	EXEMPT (211.7M)	104 S WING ST	NORTHPORT PUBLIC SCHOOLS	4.47	\$718,448
042-200-057-00	SCHOOL	201	EXEMPT (211.7M)	S WING ST	NORTHPORT PUBLIC SCHOOLS	0.54	\$190,834
042-234-030-10	SCHOOL	202	EXEMPT (211.7M)	410 W THIRD ST (REC AREA)	NORTHPORT PUBLIC SCHOOLS	12.06	\$112,507
042-500-052-00	SCHOOL	006	EXEMPT (211.7M)	S SHABWASUNG ST	NORTHPORT PUBLIC SCHOOLS	0.40	\$76,403
042-500-054-00	SCHOOL	006	EXEMPT (211.7M)	S SHABWASUNG ST	NORTHPORT PUBLIC SCHOOLS	2.02	\$131,835
043-829-018-00	SCHOOL	201	EXEMPT (211.7M)	310 S ELM ST	SUTTONS BAY PUBLIC SCHO	23.45	\$79,470
043-829-020-10	SCHOOL	006	EXEMPT (211.7M)	310 S ELM ST	SUTTONS BAY PUBLIC SCHO	00.29	\$100,160
043-829-024-00	SCHOOL	201	EXEMPT (211.7M)	500 S ELM ST	SUTTONS BAY PUBLIC SCHO	36.35	\$105,898
001-015-009-00	STATE	409	EXEMPT (211.7L)	S WEST-BAY SHORE DR	STATE OF MICHIGAN	0.25	\$267,571
004-004-022-00	STATE	401	EXEMPT (211.7L)	S WEST-BAY SHORE DR	STATE OF MICHIGAN	0.30	\$4,761
004-031-035-00	STATE	202	EXEMPT (211.7L)	S BUGAI RD	STATE OF MICHIGAN	0.24	\$64,663
004-125-007-25	STATE	202	EXEMPT (211.7L)	12708 S BUGAI RD (TOWER)	STATE OF MICHIGAN	15.97	\$137,137
005-021-022-10	STATE	402	EXEMPT (211.7L)	S FREDRICKSON RD	STATE OF MICHIGAN	0.05	\$1,099
005-022-002-50	STATE	402	EXEMPT (211.7L)	11223 S BENZONIA TRL (TOWE	STATE OF MICHIGAN	18.02	\$137,028
005-022-007-00	STATE	402	EXEMPT (211.7L)	W EMPIRE HWY	STATE OF MICHIGAN	0.79	\$14,400
006-662-005-00	STATE	201	EXEMPT (211.7L)	S PINE ST	STATE OF MICHIGAN	0.50	\$339,273
006-820-010-00	STATE	409	EXEMPT (211.7L)	W DAY FOREST RD	STATE OF MICHIGAN	0.69	\$155,493
007-025-001-00	STATE	402	EXEMPT (211.7L)	E KASSON RD	STATE OF MICHIGAN	160.00	\$805,606
007-025-004-00	STATE	402	EXEMPT (211.7L)	E TRAVERSE HWY	STATE OF MICHIGAN	160.00	\$805,606
007-026-013-00	STATE	402	EXEMPT (211.7L)	E TRAVERSE HWY	STATE OF MICHIGAN	200.00	\$1,007,008
007-035-007-01	STATE	402	EXEMPT (211.7L)	S MAPLE CITY RD	STATE OF MICHIGAN	240.00	\$1,208,410
007-036-001-00	STATE	402	EXEMPT (211.7L)	E TRAVERSE HWY	STATE OF MICHIGAN	640.00	\$3,222,426
008-006-006-00	STATE	201	EXEMPT (211.7L)	15500 N LIGHTHOUSE POINT R	STATE OF MICHIGAN	14.00	\$14,185,960
008-006-007-00	STATE	409	EXEMPT (211.7L)	15390 N LIGHTHOUSE POINT R	STATE OF MICHIGAN	9.54	\$12,041,106
008-018-012-00	STATE	402	EXEMPT (211.7L)	N PURKISS RD	STATE OF MICHIGAN	37.51	\$292,944
008-019-031-00	STATE	409	EXEMPT (211.7L)	E WOOLSEY LAKE RD	STATE OF MICHIGAN	1.14	\$17,135
008-213-007-00	STATE	402	EXEMPT (211.7L)	N CATHEAD BAY DR	STATE OF MICHIGAN	31.88	\$256,702
008-430-032-10	STATE	409	EXEMPT (211.7L)	N CATHEAD BAY DR	STATE OF MICHIGAN	0.11	\$1,699
008-830-022-00	STATE	402	EXEMPT (211.7L)	SOUTH FOX ISLAND	STATE OF MICHIGAN	130.22	\$3,402,225
008-830-024-00	STATE	402	EXEMPT (211.7L)	SOUTH FOX ISLAND	STATE OF MICHIGAN	75.77	\$2,011,867
008-830-031-00	STATE	402	EXEMPT (211.7L)	SOUTH FOX ISLAND	STATE OF MICHIGAN	43.31	\$1,201,663
008-830-032-00	STATE	402	EXEMPT (211.7L)	SOUTH FOX ISLAND	STATE OF MICHIGAN	114.14	\$2,982,104

Parcel Number	Exempt Type User Alpha 1	Current Class	Exempt code (Taxable status)	Property Address	Owner Name	Acreage	TCV
008-830-033-00	STATE	402	EXEMPT (211.7L)	SOUTH FOX ISLAND	STATE OF MICHIGAN	64.49	\$1,732,168
009-910-002-00	STATE	202	EXEMPT (211.7L)	W RIVER ST	SOUTH & NORTH MANITOU ISLAND	0.11	\$365,044
010-005-037-00	STATE	402	EXEMPT (211.7L)	S SCHOMBERG RD	STATE OF MICHIGAN	19.80	\$94,245
010-005-041-00	STATE	402	EXEMPT (211.7L)	S SCHOMBERG RD	STATE OF MICHIGAN	40.00	\$163,344
010-008-001-00	STATE	402	EXEMPT (211.7L)	S SCHOMBERG RD	STATE OF MICHIGAN	160.00	\$534,954
010-008-004-00	STATE	402	EXEMPT (211.7L)	E BELLINGER RD	STATE OF MICHIGAN	40.00	\$163,344
010-008-013-50	STATE	402	EXEMPT (211.7L)	S CEDAR RD	STATE OF MICHIGAN	44.18	\$176,357
010-008-015-00	STATE	402	EXEMPT (211.7L)	S CEDAR RD	STATE OF MICHIGAN	80.00	\$278,398
010-008-020-00	STATE	402	EXEMPT (211.7L)	S CEDAR RD	STATE OF MICHIGAN	40.00	\$163,344
010-010-001-00	STATE	402	EXEMPT (211.7L)	S WEISLER RD	STATE OF MICHIGAN	42.46	\$171,002
010-015-005-00	STATE	402	EXEMPT (211.7L)	E GALLIVAN RD	STATE OF MICHIGAN	40.00	\$163,344
010-015-007-00	STATE	402	EXEMPT (211.7L)	E GALLIVAN RD	STATE OF MICHIGAN	40.00	\$163,344
010-016-003-00	STATE	402	EXEMPT (211.7L)	S CEDAR RD	STATE OF MICHIGAN	40.00	\$163,344
010-016-007-00	STATE	402	EXEMPT (211.7L)	E GALLIVAN RD	STATE OF MICHIGAN	40.00	\$163,344
010-016-012-00	STATE	402	EXEMPT (211.7L)	E GALLIVAN RD	STATE OF MICHIGAN	40.00	\$163,344
010-020-001-10	STATE	402	EXEMPT (211.7L)	E ALPINE RD	STATE OF MICHIGAN	40.00	\$163,344
010-021-005-00	STATE	402	EXEMPT (211.7L)	3829 E ALPINE RD	STATE OF MICHIGAN	36.00	\$150,185
010-030-006-00	STATE	402	EXEMPT (211.7L)	S TAGER RD	STATE OF MICHIGAN	87.91	\$467,199
010-030-009-10	STATE	402	EXEMPT (211.7L)	S TAGER RD	STATE OF MICHIGAN	160.00	\$823,925
010-031-003-00	STATE	402	EXEMPT (211.7L)	S TAGER RD	STATE OF MICHIGAN	18.20	\$88,121
011-016-009-30	STATE	402	EXEMPT (211.7L)	N WEST-BAY SHORE DR	STATE OF MICHIGAN	1.98	\$46,917
011-016-013-00	STATE	402	EXEMPT (211.7L)	921 N WEST-BAY SHORE DR	STATE OF MICHIGAN	44.00	\$384,230
051-033-039-20	STATE	202	EXEMPT (211.7L)	E TRAVERSE HWY	STATE OF MICHIGAN	4.75	\$2,090,539
051-033-133-00	STATE	202	EXEMPT (211.7L)	S WEST-BAY SHORE DR	STATE OF MICHIGAN	0.11	\$208,318
001-015-001-10	TELEPHONE	202	EXEMPT (207.1)	4000 S WEST-BAY SHORE DR	CENTURYTEL OF MICHIGAN INC	1.14	\$50,895
006-031-027-15	TELEPHONE	201	EXEMPT (207.1)	3615 W TRUMBULL RD	CENTURYTEL OF MICHIGAN INC	0.09	\$25,415
006-127-009-00	TELEPHONE	201	EXEMPT (207.1)	S GLEN LAKE RD	MICHIGAMA WESTERN TELEPHONE	0.70	\$91,911
006-898-004-00	TELEPHONE	201	EXEMPT (207.1)	S HOMESTEAD RD	CENTURYTEL OF MICHIGAN INC	0.01	\$21,072
009-021-013-00	TELEPHONE	202	EXEMPT (207.1)	4507 E DUCK LAKE RD	MICHIGAN BELL TELEPHONE CO	0.43	\$74,764
010-005-056-00	TELEPHONE	202	EXEMPT (207.1)	E SULLIVAN ST	CENTURYTEL OF MICHIGAN INC	0.05	\$9,186
010-005-057-00	TELEPHONE	202	EXEMPT (207.1)	3049 E SULLIVAN ST	CENTURYTEL OF MICHIGAN INC	0.12	\$24,832
041-701-002-10	TELEPHONE	202	EXEMPT (211.70)	11725 S LARUE ST	CENTURYTEL OF MICHIGAN INC	0.04	\$16,628
041-701-003-00	TELEPHONE	202	EXEMPT (211.70)	S LARUE ST	LEELANAU TELEPHONE CO	0.01	\$7,494
042-450-079-00	TELEPHONE	201	EXEMPT (207.1)	E FOURTH ST	MICHIGAN BELL TELEPHONE CO	0.13	\$26,387
043-769-145-00	TELEPHONE	201	EXEMPT (211.7L)	306 N ST JOSEPHS ST	MICHIGAMA WESTERN TELEPHONE	0.32	\$169,728
001-004-014-00	TWP	402	EXEMPT (211.7M)	2971 S CENTER HWY	TOWNSHIP OF BINGHAM	3.30	\$76,513
001-028-021-00	TWP	409	EXEMPT (211.7M)	S WEST-BAY SHORE DR	TOWNSHIP OF BINGHAM	2.89	\$75,600
001-031-003-00	TWP	402	EXEMPT (211.7M)	7189 S CENTER HWY	TOWNSHIP OF BINGHAM	0.64	\$13,010
001-031-034-00	TWP	402	EXEMPT (211.7M)	S CENTER HWY	TOWNSHIP OF BINGHAM	1.84	\$59,153
001-032-005-00	TWP	402	EXEMPT (211.7M)	7171 S CENTER HWY	TOWNSHIP OF BINGHAM	1.38	\$53,311
001-113-004-00	TWP	402	EXEMPT (211.7M)	E DONNER RD	TOWNSHIP OF BINGHAM	20.00	\$166,366
001-113-008-00	TWP	402	EXEMPT (211.7M)	E DONNER RD	TOWNSHIP OF BINGHAM	40.00	\$220,649
001-113-011-00	TWP	409	EXEMPT (211.7M)	E DONNER RD	TOWNSHIP OF BINGHAM	47.00	\$235,348
001-124-001-01	TWP	409	EXEMPT (211.7M)	E MELISSA DR	TOWNSHIP OF BINGHAM	34.90	\$146,566
001-124-001-96	TWP	401	EXEMPT (211.7M)	E DONNER RD	TOWNSHIP OF BINGHAM	15.82	\$150,985
001-124-034-00	TWP	409	EXEMPT (211.7M)	S PARK RD	TOWNSHIP OF BINGHAM	0.99	\$146,653
001-200-003-00	TWP	409	EXEMPT (211.7M)	5105 S WEST-BAY SHORE DR	TOWNSHIP OF BINGHAM	0.51	\$361,039

Parcel Number	Exempt Type User Alpha 1	Current Class	Exempt code (Taxable status)	Property Address	Owner Name	Acreage	TCV
002-014-002-00	TWP	409	EXEMPT (211.7M)	E HOHNKE RD	TOWNSHIP OF CENTERVILLE	0.47	\$114,119
002-015-007-00	TWP	402	EXEMPT (211.7M)	S FRENCH RD	TOWNSHIP OF CENTERVILLE	0.19	\$6,328
002-022-005-01	TWP	201	EXEMPT (211.7M)	5001 S FRENCH RD	TOWNSHIP OF CENTERVILLE	0.75	\$19,715
002-031-001-10	TWP	402	EXEMPT (211.7M)	S GOOD HARBOR TRL	TOWNSHIP OF CENTERVILLE	0.24	\$2,192
002-031-006-00	TWP	402	EXEMPT (211.7M)	E GATZKE RD	TOWNSHIP OF CENTERVILLE	14.04	\$131,022
003-006-025-10	TWP	402	EXEMPT (211.7M)	W HARBOR HWY	TOWNSHIP OF CLEVELAND	0.80	\$19,232
003-010-024-00	TWP	402	EXEMPT (211.7M)	W TRAVERSE LAKE RD	TOWNSHIP OF CLEVELAND	1.40	\$270,870
003-014-061-00	TWP	402	EXEMPT (211.7M)	E HARBOR HWY	TOWNSHIP OF CLEVELAND	0.04	\$962
003-015-011-00	TWP	201	EXEMPT (211.7M)	955 W HARBOR HWY	TOWNSHIP OF CLEVELAND	0.52	\$381,746
003-015-012-00	TWP	402	EXEMPT (211.7M)	S BOHEMIAN RD	TOWNSHIP OF CLEVELAND	5.01	\$10,187
004-005-002-00	TWP	202	EXEMPT (211.7M)	E LAKEVIEW HILLS RD	TOWNSHIP OF ELMWOOD	4.00	\$47,432
004-020-034-10	TWP	202	EXEMPT (211.7M)	9505 E CHERRY BEND RD	TOWNSHIP OF ELMWOOD	6.47	\$53,592
004-021-023-00	TWP	202	EXEMPT (211.7M)	E CHERRY BEND RD	TOWNSHIP OF ELMWOOD	14.91	\$129,920
004-021-024-00	TWP	202	EXEMPT (211.7M)	E CHERRY BEND RD	TOWNSHIP OF ELMWOOD	39.08	\$308,093
004-028-056-20	TWP	202	EXEMPT (211.7M)	S WEST-BAY SHORE DR	TOWNSHIP OF ELMWOOD	0.02	\$85,382
004-028-101-00	TWP	201	EXEMPT (211.7M)	10750 E CHERRY BEND RD TOWNSHIP OF ELMWOOD	TOWNSHIP OF ELMWOOD	0.70	\$309,047
004-028-127-00	TWP	201	EXEMPT (211.7M)	10090 E LINCOLN RD	TOWNSHIP OF ELMWOOD	5.96	\$611,982
004-028-129-10	TWP	201	EXEMPT (211.7M)	10163 E AVONDALE LN	TOWNSHIP OF ELMWOOD	5.00	\$1,540,383
004-028-129-20	TWP	202	EXEMPT (211.7M)	E CHERRY BEND RD	TOWNSHIP OF ELMWOOD	4.66	\$53,364
004-033-066-20	TWP	202	EXEMPT (211.7M)	E GRANDVIEW RD	TOWNSHIP OF ELMWOOD	4.91	\$498,591
004-033-082-00	TWP	201	EXEMPT (211.7M)	13051 S WEST-BAY SHORE DR	TOWNSHIP OF ELMWOOD	9.43	\$5,836,350
004-033-093-10	TWP	201	EXEMPT (211.7M)	13488 S WEST-BAY SHORE DR	TOWNSHIP OF ELMWOOD	0.07	\$114,564
004-113-027-00	TWP	006	EXEMPT (211.7M)	10725 S SLOPE DR	TOWNSHIP OF ELMWOOD	6.41	\$58,070
004-898-082-00	TWP	202	EXEMPT (211.7M)	S WEST-BAY SHORE DR	TOWNSHIP OF ELMWOOD	9.23	\$3,890,470
004-898-083-00	TWP	202	EXEMPT (211.7M)	S WEST-BAY SHORE DR	TOWNSHIP OF ELMWOOD	0.92	\$0
004-898-084-00	TWP	202	EXEMPT (211.7M)	S WEST-BAY SHORE DR	TOWNSHIP OF ELMWOOD	11.48	\$0
005-008-009-00	TWP	402	EXEMPT (211.7M)	S DUNE HWY	TOWNSHIP OF EMPIRE	50.06	\$251,962
005-017-007-00	TWP	402	EXEMPT (211.7M)	S DUNE HWY	TOWNSHIP OF EMPIRE	1.30	\$24,458
005-017-009-00	TWP	402	EXEMPT (211.7M)	S DUNE HWY	TOWNSHIP OF EMPIRE	0.75	\$14,180
005-027-006-00	TWP	402	EXEMPT (211.7M)	S BENZONIA TRL	TOWNSHIP OF EMPIRE	40.00	\$227,607
005-027-007-00	TWP	402	EXEMPT (211.7M)	S BENZONIA TRL	TOWNSHIP OF EMPIRE	40.00	\$223,814
005-033-002-00	TWP	402	EXEMPT (211.7M)	7264 W OSBORN RD	TOWNSHIP OF EMPIRE &	160.00	\$634,513
005-034-005-00	TWP	402	EXEMPT (211.7M)	E OVIATT RD	TOWNSHIP OF EMPIRE	1.00	\$16,489
006-122-004-00	TWP	402	EXEMPT (211.7M)	W WESTERN AVE	TOWNSHIP OF GLEN ARBOR	0.78	\$15,554
006-122-043-10	TWP	402	EXEMPT (211.7M)	W RIVER RD	TOWNSHIP OF GLEN ARBOR	0.10	\$1,994
006-122-045-10	TWP	402	EXEMPT (211.7M)	W RIVER RD	TOWNSHIP OF GLEN ARBOR	0.03	\$598
006-122-073-00	TWP	201	EXEMPT (211.7M)	6394 W WESTERN AVE	TOWNSHIP OF GLEN ARBOR	0.63	\$1,304,103
006-122-077-00	TWP	202	EXEMPT (211.7M)	W WESTERN AVE	TOWNSHIP OF GLEN ARBOR	0.50	\$91,108
006-123-009-05	TWP	402	EXEMPT (211.7M)	W HARBOR HWY	TOWNSHIP OF GLEN ARBOR	6.25	\$66,994
006-124-049-00	TWP	402	EXEMPT (211.7M)	S MILLER HILL RD	TOWNSHIP OF GLEN ARBOR	40.00	\$229,930
006-127-015-00	TWP	201	EXEMPT (211.7M)	6047 S GLEN LAKE RD	TOWNSHIP OF GLEN ARBOR	2.80	\$37,146
006-127-027-30	TWP	201	EXEMPT (211.7M)	6401 W STATE ST	TOWNSHIP OF GLEN ARBOR	3.82	\$2,811,031
006-203-023-10	TWP	201	EXEMPT (211.7M)	S GLEN LAKE RD	TOWNSHIP OF GLEN ARBOR	0.07	\$233,292
006-530-001-00	TWP	201	EXEMPT (211.7M)	S LAKE ST	TOWNSHIP OF GLEN ARBOR	0.41	\$112,949
006-661-007-50	TWP	201	EXEMPT (211.7M)	5973 S LAKE ST	TOWNSHIP OF GLEN ARBOR	0.20	\$312,481
006-661-008-50	TWP	201	EXEMPT (211.7M)	S LAKE ST	TOWNSHIP OF GLEN ARBOR	0.06	\$30,066
007-002-006-00	TWP	201	EXEMPT (211.7M)	E CEMETERY RD	TOWNSHIP OF KASSON	3.00	\$44,948

Parcel Number	Exempt Type User Alpha 1	Current Class	Exempt code (Taxable status)	Property Address	Owner Name	Acreage	TCV
007-003-033-00	TWP	201	EXEMPT (211.7X)	E BELLINGER RD	TOWNSHIP OF KASSON	0.92	\$120,025
007-016-011-00	TWP	201	EXEMPT (211.7M)	10988 S NEWMAN RD	TOWNSHIP OF KASSON	1.63	\$25,437
007-026-006-00	TWP	201	EXEMPT (211.7T)	E KASSON RD	TOWNSHIP OF KASSON	2.00	\$137,051
008-104-001-00	TWP	201	EXEMPT (211.7M)	9995 N MORNING SIDE DR	TOWNSHIP OF LEELANAU	61.63	\$554,847
008-126-027-00	TWP	402	EXEMPT (211.7M)	5228 N KALCHIK RD	TOWNSHIP OF LEELANAU	2.97	\$43,105
008-126-036-00	TWP	402	EXEMPT (211.7M)	N WEST-BAY SHORE DR	TOWNSHIP OF LEELANAU	0.05	\$26,291
008-135-002-00	TWP	402	EXEMPT (211.7M)	5000 N WEST-BAY SHORE DR	TOWNSHIP OF LEELANAU	0.13	\$271,616
008-136-014-00	TWP	402	EXEMPT (211.7M)	N OMENA POINT RD	TOWNSHIP OF LEELANAU	0.34	\$4,011
008-224-003-00	TWP	201	EXEMPT (211.7M)	13591 E WOOLSEY LAKE RD	TOWNSHIP OF LEELANAU	202.45	\$1,883,187
008-228-020-00	TWP	402	EXEMPT (211.7M)	N FOXVIEW DR	TOWNSHIP OF LEELANAU	2.72	\$58,160
008-228-021-00	TWP	402	EXEMPT (211.7M)	N FOXVIEW DR	TOWNSHIP OF LEELANAU	0.60	\$17,715
008-229-001-00	TWP	402	EXEMPT (211.7M)	10001 E PETERSON PARK RD	TOWNSHIP OF LEELANAU	7.90	\$60,778
008-229-002-00	TWP	402	EXEMPT (211.7M)	N FOXVIEW DR	TOWNSHIP OF LEELANAU	0.13	\$3,838
008-229-004-00	TWP	402	EXEMPT (211.7M)	E PETERSON PARK RD	TOWNSHIP OF LEELANAU	0.35	\$10,334
008-233-025-02	TWP	201	EXEMPT (211.7M)	10001 E MELKILD RD	TOWNSHIP OF LEELANAU	4.15	\$48,994
008-420-017-00	TWP	409	EXEMPT (211.7M)	12601 N ISLAND VIEW DR	TOWNSHIP OF LEELANAU	0.75	\$684,677
008-420-901-00	TWP	402	EXEMPT (211.7M)	N ISLAND VIEW DR	TOWNSHIP OF LEELANAU	0.99	\$4,011
009-009-019-00	TWP	409	EXEMPT (211.7M)	S CHANDLER ST	TOWNSHIP OF LELAND	0.04	\$430,081
009-009-026-00	TWP	409	EXEMPT (211.7M)	S FOURTH ST	TOWNSHIP OF LELAND	0.55	\$69,884
009-010-020-00	TWP	409	EXEMPT (211.7M)	E PEARL ST	TOWNSHIP OF LELAND	0.05	\$15,600
009-010-024-00	TWP	409	EXEMPT (211.7M)	W PEARL ST	TOWNSHIP OF LELAND	0.65	\$144,526
009-010-025-00	TWP	409	EXEMPT (211.7M)	N TERRACE CT	TOWNSHIP OF LELAND	0.64	\$148,941
009-011-016-00	TWP	102	EXEMPT (211.7M)	E HORN RD	TOWNSHIP OF LELAND	0.71	\$10,184
009-011-017-00	TWP	402	EXEMPT (211.7T)	E HORN RD	TOWNSHIP OF LELAND	2.19	\$158,170
009-023-038-10	TWP	201	EXEMPT (211.7M)	352 W MAIN ST	TOWNSHIP OF LELAND	0.49	\$55,656
009-023-048-00	TWP	409	EXEMPT (211.7M)	N POPP RD	TOWNSHIP OF LELAND	0.40	\$101,099
009-023-049-00	TWP	409	EXEMPT (211.7M)	N POPP RD	TOWNSHIP OF LELAND	0.82	\$162,240
009-026-016-00	TWP	402	EXEMPT (211.7M)	S GERTRUDE ST	TOWNSHIP OF LELAND	1.11	\$95,006
009-026-023-00	TWP	402	EXEMPT (211.7M)	73 S POPP RD	TOWNSHIP OF LELAND	39.40	\$278,113
009-026-024-00	TWP	201	EXEMPT (211.7M)	441 S POPP RD	TOWNSHIP OF LELAND	60.73	\$383,849
009-134-009-00	TWP	202	EXEMPT (211.7T)	N MANITOU TRL	TOWNSHIP OF LELAND	1.05	\$175,475
009-134-024-10	TWP	409	EXEMPT (211.7M)	4805 N MANITOU TRL	TOWNSHIP OF LELAND	31.10	\$8,390,309
009-134-024-20	TWP	409	EXEMPT (211.7M)	N MANITOU TRL	TOWNSHIP OF LELAND	34.80	\$7,362,426
009-134-024-30	TWP	409	EXEMPT (211.7M)	N MANITOU TRL	TOWNSHIP OF LELAND	36.60	\$7,557,186
009-135-025-00	TWP	402	EXEMPT (211.7M)	N LAKE LEELANAU DR	TOWNSHIP OF LELAND	0.84	\$284,989
009-135-026-00	TWP	409	EXEMPT (211.7M)	N LAKE LEELANAU DR	TOWNSHIP OF LELAND	2.40	\$907,020
009-135-027-00	TWP	409	EXEMPT (211.7M)	N LAKE LEELANAU DR	TOWNSHIP OF LELAND	0.48	\$412,287
009-550-121-20	TWP	401	EXEMPT (211.7M)	E UNION ST	TOWNSHIP OF LELAND	2.56	\$30,621
009-580-001-14	TWP	201	EXEMPT (211.7M)	203 S GRAND AVE	TOWNSHIP OF LELAND	0.72	\$398,447
009-590-100-00	TWP	201	EXEMPT (211.7M)	826 E UNION ST	TOWNSHIP OF LELAND	8.78	\$82,633
009-610-100-00	TWP	201	EXEMPT (211.7M)	107 N LAKE ST	TOWNSHIP OF LELAND	1.60	\$826,120
009-610-206-00	TWP	409	EXEMPT (211.7M)	W AVENUE A	TOWNSHIP OF LELAND	0.47	\$328,356
009-610-206-10	TWP	409	EXEMPT (211.7M)	W AVENUE A	TOWNSHIP OF LELAND	0.22	\$843,584
009-610-301-10	TWP	409	EXEMPT (211.7M)	W CEDAR ST	TOWNSHIP OF LELAND	0.52	\$278,476
009-730-702-00	TWP	402	EXEMPT (211.7M)	S LAKE ST	TOWNSHIP OF LELAND	0.11	\$105,000
009-750-210-50	TWP	201	EXEMPT (211.7M)	203 E CEDAR ST	TOWNSHIP OF LELAND	0.80	\$9,820,651
010-003-027-00	TWP	402	EXEMPT (211.7M)	9251 S SOLON PARK RD	TOWNSHIP OF SOLON	1.13	\$195,642

Parcel Number	Exempt Type User Alpha 1	Current Class	Exempt code (Taxable status)	Property Address	Owner Name	Acreage	TCV
010-003-040-00	TWP	402	EXEMPT (211.7L)	S SOLON PARK RD	TOWNSHIP OF SOLON	1.15	\$24,187
010-005-032-00	TWP	402	EXEMPT (211.7M)	8881 S KASSON ST	TOWNSHIP OF SOLON	3.87	\$23,921
010-005-035-00	TWP	201	EXEMPT (211.7M)	3075 E SULLIVAN ST	TOWNSHIP OF SOLON	13.07	\$147,361
010-005-036-00	TWP	201	EXEMPT (211.7M)	S KASSON ST	TOWNSHIP OF SOLON	2.16	\$27,282
010-005-039-00	TWP	202	EXEMPT (211.7M)	8889 S KASSON ST	TOWNSHIP OF SOLON	0.64	\$3,772
010-005-040-00	TWP	202	EXEMPT (211.7M)	S KASSON ST	TOWNSHIP OF SOLON	10.70	\$58,149
010-005-043-00	TWP	201	EXEMPT (211.7M)	3215 E SULLIVAN ST (REC AREA)	TOWNSHIP OF SOLON	0.20	\$40,418
010-005-045-00	TWP	201	EXEMPT (211.7M)	S KASSON ST	TOWNSHIP OF SOLON	0.05	\$10,718
010-005-046-00	TWP	201	EXEMPT (211.7M)	8907 S KASSON ST	TOWNSHIP OF SOLON & CENTER	0.60	\$704,233
010-005-048-00	TWP	402	EXEMPT (211.7M)	S KASSON ST	TOWNSHIP OF SOLON	0.21	\$33,200
010-008-009-00	TWP	402	EXEMPT (211.7M)	S KASSON ST	TOWNSHIP OF SOLON	2.55	\$39,773
010-008-021-00	TWP	402	EXEMPT (211.7M)	E COLUMBUS ST	TOWNSHIP OF SOLON	0.18	\$88,104
010-020-016-00	TWP	402	EXEMPT (211.7M)	3265 E VLACK PARK RD (REC AREA)	TOWNSHIP OF SOLON	35.00	\$246,971
010-020-017-00	TWP	402	EXEMPT (211.7M)	5 VLACK PARK RD	TOWNSHIP OF SOLON	7.31	\$82,850
010-020-025-00	TWP	402	EXEMPT (211.7M)	11577 S CEDAR RD	TOWNSHIP OF SOLON	2.23	\$298,847
010-028-002-00	TWP	401	EXEMPT (211.7M)	2000 S SOLON RD	TOWNSHIP OF SOLON	0.55	\$132,471
010-100-030-00	TWP	402	EXEMPT (211.7M)	E COLUMBUS ST	TOWNSHIP OF SOLON	0.81	\$16,769
010-100-034-00	TWP	202	EXEMPT (211.7M)	S KASSON ST	TOWNSHIP OF SOLON	1.25	\$24,088
010-100-035-00	TWP	201	EXEMPT (211.7M)	9191 S KASSON ST	TOWNSHIP OF SOLON	0.87	\$766,099
011-002-002-00	TWP	202	EXEMPT (211.7M)	3596 N WEST-BAY SHORE DR	TOWNSHIP OF SUTTONS BAY	20.98	\$72,676
011-016-013-10	TWP	402	EXEMPT (211.7M)	N WEST-BAY SHORE DR	TOWNSHIP OF SUTTONS BAY	44.76	\$128,773
011-025-010-00	TWP	201	EXEMPT (211.7M)	181 S LAKE LEELANAU DR	TOWNSHIP OF LELAND	6.19	\$31,814
011-032-001-00	TWP	201	EXEMPT (211.7M)	1060 S HERMAN RD	TOWNSHIP OF SUTTONS BAY	75.90	\$427,750
011-032-022-00	TWP	402	EXEMPT (211.7M)	S CENTER HWY	TOWNSHIP OF SUTTONS BAY	50.00	\$191,362
011-033-049-10	TWP	402	EXEMPT (211.7M)	S CENTER HWY	TOWNSHIP OF SUTTONS BAY	7.40	\$41,942
041-701-026-00	TWP	201	EXEMPT (211.7M)	10088 W FRONT ST	TOWNSHIP OF EMPIRE	0.24	\$553,943
041-824-083-10	TWP	402	EXEMPT (211.7M)	11530 S LACORE RD	TOWNSHIP OF EMPIRE	0.48	\$332,462
042-234-016-05	TWP	402	EXEMPT (211.7M)	N MILL ST	TOWNSHIP OF LEELANAU	0.50	\$43,022
042-234-017-07	TWP	402	EXEMPT (211.7M)	N MILL ST	TOWNSHIP OF LEELANAU	0.87	\$169,030
042-234-017-08	TWP	201	EXEMPT (211.7M)	100 W EIGHTH ST	TOWNSHIP OF LEELANAU	0.91	\$294,422
042-234-018-00	TWP	402	EXEMPT (211.7M)	824 N WARREN ST	TOWNSHIP OF LEELANAU	5.00	\$435,442
042-234-019-00	TWP	402	EXEMPT (211.7M)	W EIGHTH ST	TOWNSHIP OF LEELANAU	10.50	\$110,612
042-234-020-00	TWP	402	EXEMPT (211.7M)	N KITCHEN RD	TOWNSHIP OF LEELANAU	8.37	\$78,617
042-300-001-00	TWP	202	EXEMPT (211.7M)	721 N RANSOM ST	TOWNSHIP OF LEELANAU	3.15	\$384,058
042-450-003-00	TWP	201	EXEMPT (211.7M)	119 E NAGONABA ST	TOWNSHIP OF LEELANAU	0.47	\$1,381,251
043-220-005-00	TWP	201	EXEMPT (211.7M)	201 S ST MARYS ST	SUTTONS BAY-BINGHAM FIRE & 0.41	\$260,000	
043-220-023-00	TWP	201	EXEMPT (211.7M)	205 S ST MARYS ST	SUTTONS BAY-BINGHAM FIRE & 1.40	\$731,551	
043-240-003-00	TWP	201	EXEMPT (211.7M)	95 W FOURTH ST	SUTTONS BAY TOWNSHIP	0.06	\$205,907
043-763-025-00	TWP	402	EXEMPT (211.7M)	214 W BROADWAY (REC AREA)	TOWNSHIP OF SUTTONS BAY	0.49	\$301,560
043-829-011-00	TWP	006	EXEMPT (211.7M)	W FIRST ST	TOWNSHIP OF SUTTONS BAY	2.47	\$863,044
002-006-002-00	USA	409	EXEMPT (211.7FP)	S MANITOU TRL	US GOVT NATL PARK	430.40	\$1,700,004
002-006-006-00	USA	102	EXEMPT (211.7FP)	2191 S MANITOU TRL (ELECT POLES)	US GOVT NATL PARK	33.73	\$199,764
002-006-006-10	USA	402	EXEMPT (211.7FP)	S MANITOU TRL	US GOVT NATL PARK	1.57	\$42,039
002-006-013-00	USA	402	EXEMPT (211.7FP)	S MANITOU TRL	US GOVT NATL PARK	2.00	\$47,738
002-007-011-00	USA	101	EXEMPT (211.7FP)	S TOWNLINE RD	US GOVT NATL PARK	78.52	\$486,901
003-001-001-00	USA	402	EXEMPT (211.7FP)	S MANITOU TRL	US GOVT NATL PARK	379.83	\$2,255,247
003-002-001-00	USA	402	EXEMPT (211.7FP)	S MANITOU TRL	US GOVT NATL PARK	157.80	\$10,878,520

Parcel Number	Exempt Type User Alpha 1	Current Class	Exempt code (Taxable status)	Property Address	Owner Name	Acreage	TCV
003-003-001-00	USA	402	EXEMPT (211.7FP)	W LAKE MICHIGAN RD	US GOVT NATL PARK	77.54	\$5,425,786
003-004-001-00	USA	402	EXEMPT (211.7FP)	W LAKE MICHIGAN RD	US GOVT NATL PARK	376.00	\$3,090,579
003-005-001-00	USA	402	EXEMPT (211.7FP)	W LAKE MICHIGAN RD	US GOVT NATL PARK	638.67	\$3,403,811
003-006-001-00	USA	402	EXEMPT (211.7FP)	W KELDERHOUSE RD	US GOVT NATL PARK	864.65	\$4,608,178
003-007-001-00	USA	402	EXEMPT (211.7FP)	3378 W HARBOR HWY	US GOVT NATL PARK	736.54	\$3,925,412
003-008-001-00	USA	402	EXEMPT (211.7FP)	2590 W HARBOR HWY	US GOVT NATL PARK	620.00	\$3,304,309
003-009-001-00	USA	402	EXEMPT (211.7FP)	W HARBOR HWY	US GOVT NATL PARK	561.33	\$2,991,598
003-009-017-10	USA	402	EXEMPT (211.7FP)	1539 W HARBOR HWY	US GOVT NATL PARK	1.52	\$121,543
003-010-001-00	USA	402	EXEMPT (211.7FP)	W TRAVERSE LAKE RD	US GOVT NATL PARK	499.69	\$2,663,092
003-010-013-20	USA	402	EXEMPT (211.7FP)	W HARBOR HWY	US GOVT NATL PARK	2.99	\$50,231
003-011-001-00	USA	402	EXEMPT (211.7FP)	E TRAVERSE LAKE RD	US GOVT NATL PARK	325.58	\$1,735,188
003-012-001-00	USA	402	EXEMPT (211.7FP)	S MANITOU TRL	US GOVT NATL PARK	271.28	\$1,445,795
003-015-007-00	USA	402	EXEMPT (211.7FP)	W HARBOR HWY	US GOVT NATL PARK	159.48	\$849,953
003-016-001-00	USA	402	EXEMPT (211.7FP)	S BOHEMIAN RD	US GOVT NATL PARK	349.19	\$1,860,997
003-016-043-00	USA	402	EXEMPT (211.7FP)	S BOHEMIAN RD	US GOVT NATL PARK	1.20	\$27,056
003-018-003-00	USA	402	EXEMPT (211.7FP)	S WHEELER RD	US GOVT NATL PARK	256.62	\$1,367,669
003-018-006-20	USA	402	EXEMPT (211.7FP)	W DARWIN RD	US GOVT NATL PARK	44.99	\$310,946
003-021-001-10	USA	402	EXEMPT (211.7FP)	W SCHOOL LAKE RD	US GOVT NATL PARK	160.00	\$852,725
003-040-001-00	USA	402	EXEMPT (211.7FP)	W LAKE MICHIGAN RD	US GOVT NATL PARK	8.05	\$97,460
003-070-001-00	USA	402	EXEMPT (211.7FP)	W HARBOR HWY	US GOVT NATL PARK	11.46	\$1,502,676
003-130-002-00	USA	402	EXEMPT (211.7FP)	W GOOD HARBOR DR	US GOVT NATL PARK	52.58	\$4,869,190
003-131-001-00	USA	402	EXEMPT (211.7FP)	S BASCH RD	US GOVT NATL PARK	545.15	\$8,202,172
003-132-001-00	USA	402	EXEMPT (211.7FP)	W LAKE MICHIGAN RD	US GOVT NATL PARK	279.64	\$4,733,058
003-250-001-00	USA	402	EXEMPT (211.7FP)	W LAKE MICHIGAN RD	US GOVT NATL PARK	14.07	\$1,917,998
003-280-001-00	USA	402	EXEMPT (211.7FP)	W LAKE MICHIGAN RD	US GOVT NATL PARK	15.75	\$1,606,486
003-300-021-00	USA	402	EXEMPT (211.7FP)	W LAKE MICHIGAN RD	US GOVT NATL PARK	10.94	\$119,866
003-310-001-00	USA	402	EXEMPT (211.7FP)	W LAKE MICHIGAN RD	US GOVT NATL PARK	12.05	\$1,346,449
003-370-001-00	USA	402	EXEMPT (211.7FP)	W GOOD HARBOR DR	US GOVT NATL PARK	11.50	\$553,315
003-460-001-00	USA	402	EXEMPT (211.7FP)	W PYRAMID TRL	US GOVT NATL PARK	11.36	\$726,423
003-460-007-00	USA	402	EXEMPT (211.7FP)	W PYRAMID TRL	US GOVT NATL PARK	0.95	\$120,228
003-490-001-00	USA	402	EXEMPT (211.7FP)	W LAKE MICHIGAN RD	US GOVT NATL PARK	7.68	\$694,124
003-520-001-00	USA	402	EXEMPT (211.7FP)	W LAKE MICHIGAN RD	US GOVT NATL PARK	10.99	\$1,546,660
003-640-001-00	USA	402	EXEMPT (211.7FP)	S MANITOU TRL	US GOVT NATL PARK	13.02	\$1,622,944
003-700-019-00	USA	402	EXEMPT (211.7FP)	S MANITOU TRL	US GOVT NATL PARK	11.75	\$125,618
003-790-001-00	USA	402	EXEMPT (211.7FP)	W LAKE MICHIGAN RD	US GOVT NATL PARK	20.82	\$185,249
004-028-098-10	USA	202	EXEMPT (211.7FP)	S HARBOR POINTE DR	UNITED STATES OF AMERICA	0.23	\$368,306
005-003-001-00	USA	402	EXEMPT (211.7FP)	W MACFARLANE RD	US GOVT NATL PARK	56.45	\$276,831
005-004-001-00	USA	402	EXEMPT (211.7FP)	S LEELANAU HWY	US GOVT NATL PARK	40.00	\$220,022
005-004-002-10	USA	402	EXEMPT (211.7FP)	W GLENMERE RD	US GOVT NATL PARK	16.62	\$125,055
005-004-004-00	USA	402	EXEMPT (211.7FP)	W GLENMERE RD	US GOVT NATL PARK	43.57	\$239,134
005-004-008-00	USA	402	EXEMPT (211.7FP)	S BENZONIA TRL	US GOVT NATL PARK	42.66	\$233,915
005-004-030-10	USA	402	EXEMPT (211.7FP)	W GLENMERE RD	US GOVT NATL PARK	13.03	\$111,350
005-005-005-00	USA	402	EXEMPT (211.7FP)	S DUNE HWY	US GOVT NATL PARK	75.60	\$327,250
005-005-022-00	USA	402	EXEMPT (211.7FP)	S DUNE HWY	US GOVT NATL PARK	156.70	\$611,601
005-005-039-00	USA	402	EXEMPT (211.7FP)	W WELCH RD	US GOVT NATL PARK	135.05	\$524,339
005-005-040-10	USA	402	EXEMPT (211.7FP)	W HARRIGER RD	US GOVT NATL PARK	4.53	\$49,011
005-006-001-00	USA	402	EXEMPT (211.7FP)	W DUNE VALLEY RD	US GOVT NATL PARK	532.26	\$2,164,909

Parcel Number	Exempt Type User Alpha 1	Current Class	Exempt code (Taxable status)	Property Address	Owner Name	Acreage	TCV
005-007-001-00	USA	402	EXEMPT (211.7FP)	W DUNE VALLEY RD	US GOVT NATL PARK	640.00	\$2,603,130
005-008-001-00	USA	402	EXEMPT (211.7FP)	S DUNE HWY	US GOVT NATL PARK	599.92	\$2,440,109
005-009-001-00	USA	402	EXEMPT (211.7FP)	S BENZONIA TRL	US GOVT NATL PARK	640.00	\$2,577,944
005-010-001-00	USA	402	EXEMPT (211.7FP)	W MACFARLANE RD	US GOVT NATL PARK	617.53	\$2,481,165
005-010-002-10	USA	402	EXEMPT (211.7FP)	W MACFARLANE RD	US GOVT NATL PARK	1.22	\$234,356
005-011-001-00	USA	402	EXEMPT (211.7FP)	W MACFARLANE RD	US GOVT NATL PARK	145.21	\$577,146
005-011-022-00	USA	402	EXEMPT (211.7FP)	W MACFARLANE RD	US GOVT NATL PARK	21.70	\$1,896,166
005-011-048-00	USA	402	EXEMPT (211.7FP)	W MACFARLANE RD	US GOVT NATL PARK	12.00	\$4,403,857
005-011-053-00	USA	408	EXEMPT (211.7FP)	5710 W MACFARLANE RD	US GOVT NATL PARK	0.32	\$66,233
005-011-056-00	USA	402	EXEMPT (211.7FP)	5958 W MACFARLANE RD	US GOVT NATL PARK	2.67	\$236,631
005-011-056-10	USA	402	EXEMPT (211.7FP)	W MACFARLANE RD	US GOVT NATL PARK	2.71	\$283,769
005-011-056-20	USA	402	EXEMPT (211.7FP)	W MACFARLANE RD	US GOVT NATL PARK	2.88	\$244,895
005-014-002-00	USA	402	EXEMPT (211.7FP)	W ECHO VALLEY RD	US GOVT NATL PARK	40.00	\$227,607
005-014-006-00	USA	402	EXEMPT (211.7FP)	W ECHO VALLEY RD	US GOVT NATL PARK	120.00	\$488,087
005-015-001-00	USA	402	EXEMPT (211.7FP)	W ECHO VALLEY RD	US GOVT NATL PARK	160.00	\$650,782
005-015-003-00	USA	402	EXEMPT (211.7FP)	W ECHO VALLEY RD	US GOVT NATL PARK	40.00	\$227,607
005-015-004-00	USA	402	EXEMPT (211.7FP)	W ECHO VALLEY RD	US GOVT NATL PARK	40.00	\$223,814
005-015-005-00	USA	402	EXEMPT (211.7FP)	W ECHO VALLEY RD	US GOVT NATL PARK	80.00	\$340,238
005-016-001-00	USA	402	EXEMPT (211.7FP)	S BENZONIA TRL	US GOVT NATL PARK	320.00	\$1,293,430
005-017-001-00	USA	402	EXEMPT (211.7FP)	S LEELANAU HWY	US GOVT NATL PARK	252.95	\$979,338
005-018-001-00	USA	402	EXEMPT (211.7FP)	W VOICE RD	US GOVT NATL PARK	300.00	\$1,193,860
005-028-004-00	USA	402	EXEMPT (211.7FP)	S BENZONIA TRL	US GOVT NATL PARK	40.00	\$223,814
005-030-002-00	USA	402	EXEMPT (211.7FP)	S BARRACK ST	US GOVT NATL PARK	493.53	\$1,992,736
005-030-004-00	USA	402	EXEMPT (211.7FP)	12447 S WISNIEWSKI RD	US GOVT NATL PARK	42.70	\$232,349
005-031-003-00	USA	402	EXEMPT (211.7FP)	W STORMER RD	US GOVT NATL PARK	80.00	\$340,238
005-031-004-00	USA	402	EXEMPT (211.7FP)	9953 W STORMER RD	US GOVT NATL PARK	410.04	\$1,614,347
005-132-001-00	USA	402	EXEMPT (211.7FP)	S DUNE HWY	US GOVT NATL PARK	3.39	\$44,249
005-201-001-00	USA	402	EXEMPT (211.7FP)	S STOCKING SCENIC DR	US GOVT NATL PARK	253.97	\$8,801,115
005-212-001-00	USA	402	EXEMPT (211.7FP)	W LAROH RD	US GOVT NATL PARK	141.63	\$8,447,340
005-213-001-00	USA	402	EXEMPT (211.7FP)	W COUNTRY CLUB DR	US GOVT NATL PARK	114.20	\$3,340,070
005-225-006-00	USA	402	EXEMPT (211.7FP)	S WILCE ST	US GOVT NATL PARK	427.65	\$13,710,011
005-236-001-00	USA	402	EXEMPT (211.7FP)	W TREAT RD	US GOVT NATL PARK	40.00	\$223,814
005-236-002-00	USA	402	EXEMPT (211.7FP)	S NORCONK RD	US GOVT NATL PARK	159.20	\$640,289
005-236-004-00	USA	402	EXEMPT (211.7FP)	S NORCONK RD	US GOVT NATL PARK	327.25	\$13,878,268
005-236-007-00	USA	402	EXEMPT (211.7FP)	13326 S NORCONK RD	US GOVT NATL PARK	0.80	\$11,652
005-300-001-00	USA	402	EXEMPT (211.7FP)	W MACFARLANE RD	US GOVT NATL PARK	4.14	\$47,873
005-525-021-00	USA	402	EXEMPT (211.7FP)	W BEECH TREE RD	US GOVT NATL PARK	0.47	\$405,459
005-525-022-10	USA	402	EXEMPT (211.7FP)	W BEECH TREE RD	US GOVT NATL PARK	1.74	\$1,446,877
005-525-026-00	USA	402	EXEMPT (211.7FP)	W BEECH TREE RD	US GOVT NATL PARK	0.51	\$394,714
005-535-001-00	USA	402	EXEMPT (211.7FP)	W COUNTRY CLUB DR	US GOVT NATL PARK	37.11	\$7,475,269
005-550-001-00	USA	402	EXEMPT (211.7FP)	W BEECH TREE RD	US GOVT NATL PARK	10.70	\$4,594,592
005-600-002-00	USA	402	EXEMPT (211.7FP)	S DUNE HWY	US GOVT NATL PARK	62.90	\$10,755,372
005-625-001-00	USA	402	EXEMPT (211.7FP)	W COUNTRY CLUB DR	US GOVT NATL PARK	4.07	\$5,467,499
006-019-004-00	USA	402	EXEMPT (211.7FP)	S MILLER HILL RD	US GOVT NATL PARK	109.00	\$443,346
006-019-005-00	USA	402	EXEMPT (211.7FP)	S MILLER HILL RD	US GOVT NATL PARK	10.00	\$91,737
006-019-008-01	USA	402	EXEMPT (211.7FP)	S MILLER HILL RD	US GOVT NATL PARK	63.86	\$309,673
006-019-008-10	USA	402	EXEMPT (211.7FP)	S MILLER HILL RD	US GOVT NATL PARK	3.00	\$41,303

Parcel Number	Exempt Type User Alpha 1	Current Class	Exempt code (Taxable status)	Property Address	Owner Name	Acreage	TCV
006-019-010-00	USA	402	EXEMPT (211.7FP)	S MILLER HILL RD	US GOVT NATL PARK	59.00	\$294,562
006-030-005-00	USA	402	EXEMPT (211.7FP)	S MILLER HILL RD	US GOVT NATL PARK	78.59	\$355,483
006-030-005-10	USA	402	EXEMPT (211.7FP)	S MILLER HILL RD	US GOVT NATL PARK	1.02	\$20,187
006-030-005-20	USA	402	EXEMPT (211.7FP)	S MILLER HILL RD	US GOVT NATL PARK	0.94	\$18,745
006-030-005-30	USA	402	EXEMPT (211.7FP)	S MILLER HILL RD	US GOVT NATL PARK	14.05	\$114,648
006-030-005-50	USA	402	EXEMPT (211.7FP)	S MILLER HILL RD	US GOVT NATL PARK	0.92	\$18,346
006-030-007-00	USA	402	EXEMPT (211.7FP)	S MILLER HILL RD	US GOVT NATL PARK	2.07	\$32,304
006-030-007-15	USA	402	EXEMPT (211.7FP)	S MILLER HILL RD	US GOVT NATL PARK	0.03	\$598
006-030-007-20	USA	401	EXEMPT (211.7FP)	6443 S MILLER HILL RD	NICHOLS TIMOTHY J & SUZANNB.74		\$456,385
006-030-007-35	USA	402	EXEMPT (211.7FP)	S MILLER HILL RD	US GOVT NATL PARK	0.07	\$1,316
006-101-001-00	USA	402	EXEMPT (211.7FP)	S PORT ONEIDA RD	US GOVT NATL PARK	160.32	\$676,611
006-101-002-00	USA	402	EXEMPT (211.7FP)	S LANE RD	US GOVT NATL PARK	1.66	\$179,285
006-101-004-00	USA	402	EXEMPT (211.7FP)	S LANE RD	US GOVT NATL PARK	4.01	\$448,800
006-101-009-00	USA	402	EXEMPT (211.7FP)	S LANE RD	US GOVT NATL PARK	30.63	\$2,289,463
006-101-012-00	USA	402	EXEMPT (211.7FP)	S MILLER HILL RD	US GOVT NATL PARK	89.38	\$4,688,634
006-101-015-00	USA	402	EXEMPT (211.7FP)	S PORT ONEIDA RD	US GOVT NATL PARK	71.00	\$4,415,903
006-111-001-00	USA	409	EXEMPT (211.7FP)	S SUNSET SHORES DR	US GOVT NATL PARK	29.40	\$3,978,174
006-111-002-00	USA	402	EXEMPT (211.7FP)	S SUNSET SHORES DR	US GOVT NATL PARK	103.96	\$438,751
006-112-001-00	USA	402	EXEMPT (211.7FP)	4505 W HARBOR HWY	US GOVT NATL PARK	633.43	\$2,814,799
006-113-001-00	USA	402	EXEMPT (211.7FP)	W HARBOR HWY	US GOVT NATL PARK	640.00	\$2,701,043
006-114-001-00	USA	402	EXEMPT (211.7FP)	S SUNSET SHORES DR	US GOVT NATL PARK	20.00	\$145,235
006-114-014-00	USA	402	EXEMPT (211.7FP)	S THORESON RD	US GOVT NATL PARK	72.10	\$395,951
006-114-017-00	USA	402	EXEMPT (211.7FP)	S THORESON RD	US GOVT NATL PARK	80.00	\$359,855
006-117-001-00	USA	402	EXEMPT (211.7FP)	W SLEEPING BEAR DR	US GOVT NATL PARK	5.30	\$2,650,631
006-118-001-00	USA	402	EXEMPT (211.7FP)	S DUNE HWY	US GOVT NATL PARK	204.50	\$9,761,809
006-119-001-00	USA	402	EXEMPT (211.7FP)	S DUNE HWY	US GOVT NATL PARK	640.64	\$2,703,744
006-120-001-00	USA	409	EXEMPT (211.7FP)	8799 W SLEEPING BEAR DR	US GOVT NATL PARK	103.08	\$3,008,219
006-120-013-00	USA	402	EXEMPT (211.7FP)	8000 W HARBOR HWY	US GOVT NATL PARK	106.19	\$7,746,685
006-120-022-00	USA	409	EXEMPT (211.7FP)	W SLEEPING BEAR DR	US GOVT NATL PARK	1.00	\$870,000
006-120-034-00	USA	402	EXEMPT (211.7FP)	S DUNE HWY	US GOVT NATL PARK	150.00	\$633,057
006-120-044-00	USA	408	EXEMPT (211.7FP)	8744 W SLEEPING BEAR DR	US GOVT NATL PARK &	0.68	\$368,292
006-122-092-00	USA	402	EXEMPT (211.7FP)	S FOREST HAVEN DR	US GOVT NATL PARK	1.50	\$26,089
006-123-002-00	USA	402	EXEMPT (211.7FP)	W HARBOR HWY	US GOVT NATL PARK	159.75	\$674,206
006-123-020-00	USA	402	EXEMPT (211.7FP)	W HARBOR HWY	US GOVT NATL PARK	11.48	\$100,109
006-123-021-00	USA	402	EXEMPT (211.7FP)	W TREESONG LN	US GOVT NATL PARK	23.99	\$163,709
006-123-022-00	USA	402	EXEMPT (211.7FP)	S DUNNS FARM RD	US GOVT NATL PARK	200.00	\$844,076
006-123-022-50	USA	402	EXEMPT (211.7FP)	S DUNNS FARM RD	US GOVT NATL PARK	22.00	\$154,495
006-123-030-00	USA	402	EXEMPT (211.7FP)	S DUNNS FARM RD	US GOVT NATL PARK	22.92	\$105,584
006-124-001-00	USA	402	EXEMPT (211.7FP)	S DUNNS FARM RD	US GOVT NATL PARK	415.26	\$4,800,799
006-124-003-10	USA	402	EXEMPT (211.7FP)	S DUNNS FARM RD	US GOVT NATL PARK	0.59	\$5,407
006-124-007-00	USA	402	EXEMPT (211.7FP)	S DUNNS FARM RD	US GOVT NATL PARK	96.12	\$2,266,086
006-127-006-00	USA	402	EXEMPT (211.7FP)	S SUNSET DR	US GOVT NATL PARK	6.47	\$68,587
006-127-048-00	USA	402	EXEMPT (211.7FP)	W HARBOR HWY	US GOVT NATL PARK	255.00	\$1,076,197
006-127-051-10	USA	402	EXEMPT (211.7FP)	S GLEN LAKE RD	US GOVT NATL PARK	1.69	\$13,743
006-127-052-00	USA	402	EXEMPT (211.7FP)	S FOREST HAVEN DR	US GOVT NATL PARK	250.00	\$1,055,095
006-127-056-00	USA	402	EXEMPT (211.7FP)	S FOREST HAVEN DR	US GOVT NATL PARK	0.53	\$4,841
006-128-001-00	USA	402	EXEMPT (211.7FP)	W STOCKING RD	US GOVT NATL PARK	300.00	\$1,266,114

Parcel Number	Exempt Type User Alpha 1	Current Class	Exempt code (Taxable status)	Property Address	Owner Name	Acreage	TCV
006-128-002-00	USA	402	EXEMPT (211.7FP)	W HARBOR HWY	US GOVT NATL PARK	1.54	\$26,527
006-129-003-00	USA	401	EXEMPT (211.7FP)	W STOCKING RD	US GOVT NATL PARK	144.16	\$587,308
006-129-008-00	USA	402	EXEMPT (211.7FP)	W STOCKING RD	US GOVT NATL PARK	158.02	\$1,461,838
006-129-011-00	USA	402	EXEMPT (211.7FP)	W HARBOR HWY	US GOVT NATL PARK	143.41	\$605,236
006-129-014-00	USA	402	EXEMPT (211.7FP)	8751 W DAY FARM RD	US GOVT NATL PARK	115.10	\$5,881,489
006-129-017-00	USA	402	EXEMPT (211.7FP)	6234 S DUNE HWY (ELECT POLE)	US GOVT NATL PARK	12.58	\$106,332
006-129-019-00	USA	402	EXEMPT (211.7FP)	6382 S DUNE HWY	US GOVT NATL PARK	3.53	\$45,901
006-130-002-00	USA	402	EXEMPT (211.7FP)	6900 S DUNE HWY	US GOVT NATL PARK	726.92	\$3,067,879
006-131-001-00	USA	402	EXEMPT (211.7FP)	S DUNE HWY	US GOVT NATL PARK	474.54	\$2,002,739
006-131-006-10	USA	402	EXEMPT (211.7FP)	S DUNE HWY	US GOVT NATL PARK	38.13	\$222,454
006-132-001-00	USA	402	EXEMPT (211.7FP)	W DAY FOREST RD	US GOVT NATL PARK	11.49	\$100,166
006-133-001-00	USA	402	EXEMPT (211.7FP)	W DAY FOREST RD	US GOVT NATL PARK	407.05	\$1,717,906
006-134-001-10	USA	402	EXEMPT (211.7FP)	S GLEN LAKE RD	US GOVT NATL PARK	60.64	\$299,652
006-134-015-20	USA	402	EXEMPT (211.7FP)	S GLEN LAKE RD	US GOVT NATL PARK	69.29	\$326,556
006-134-033-10	USA	402	EXEMPT (211.7FP)	S GLEN LAKE RD	US GOVT NATL PARK	12.08	\$103,504
006-204-001-00	USA	402	EXEMPT (211.7FP)	W DAY FOREST RD	US GOVT NATL PARK	0.68	\$13,560
006-224-001-00	USA	402	EXEMPT (211.7FP)	S DUNE HWY	US GOVT NATL PARK	126.57	\$17,232,997
006-225-001-00	USA	402	EXEMPT (211.7FP)	S DUNE HWY	US GOVT NATL PARK	251.28	\$14,850,063
006-236-001-00	USA	402	EXEMPT (211.7FP)	S DUNE HWY	US GOVT NATL PARK	302.33	\$14,311,194
006-336-001-00	USA	402	EXEMPT (211.7FP)	S PORT ONEIDA RD	US GOVT NATL PARK	98.15	\$1,218,088
006-336-010-00	USA	402	EXEMPT (211.7FP)	S PORT ONEIDA RD	US GOVT NATL PARK	29.37	\$618,178
006-403-001-00	USA	402	EXEMPT (211.7FP)	SOUTH MANITOU ISLAND	US GOVT NATL PARK	5,280.07	\$21,476,104
006-533-005-00	USA	201	EXEMPT (211.7T)	SOUTH MANITOU ISLAND	US GOVT NATL PARK	1.06	\$20,679
006-620-075-00	USA	402	EXEMPT (211.7FP)	W DAY FOREST RD	US GOVT NATL PARK	35.54	\$212,127
006-630-001-00	USA	402	EXEMPT (211.7FP)	S FOREST HAVEN DR	US GOVT NATL PARK	1.06	\$20,679
006-630-002-00	USA	402	EXEMPT (211.7FP)	S FOREST HAVEN DR	US GOVT NATL PARK	0.58	\$11,566
006-630-002-50	USA	402	EXEMPT (211.7FP)	S FOREST HAVEN DR	US GOVT NATL PARK	1.05	\$20,556
006-630-003-00	USA	402	EXEMPT (211.7FP)	S FOREST HAVEN DR	US GOVT NATL PARK	6.03	\$65,387
006-630-018-00	USA	402	EXEMPT (211.7FP)	S FOREST HAVEN DR	US GOVT NATL PARK	4.05	\$50,377
006-630-021-00	USA	402	EXEMPT (211.7FP)	S FOREST HAVEN DR	US GOVT NATL PARK	1.52	\$26,308
006-630-022-00	USA	402	EXEMPT (211.7FP)	S GLEN LAKE RD	US GOVT NATL PARK	9.42	\$87,997
006-670-006-00	USA	402	EXEMPT (211.7FP)	W CHENEY RD	US GOVT NATL PARK	3.20	\$43,064
006-681-001-00	USA	402	EXEMPT (211.7FP)	S DUNE HWY	US GOVT NATL PARK	45.00	\$248,255
006-740-034-00	USA	402	EXEMPT (211.7FP)	W HARBOR HWY	US GOVT NATL PARK	14.48	\$117,080
006-751-001-00	USA	409	EXEMPT (211.7FP)	W HARBOR HWY	US GOVT NATL PARK	52.17	\$2,477,860
006-751-009-00	USA	409	EXEMPT (211.7FP)	W D H DAY PARK RD	US GOVT NATL PARK	1.08	\$537,603
006-760-001-00	USA	402	EXEMPT (211.7FP)	W HARBOR HWY	US GOVT NATL PARK	16.89	\$129,537
006-780-001-00	USA	402	EXEMPT (211.7FP)	W SKYLINE DR	US GOVT NATL PARK	10.12	\$92,416
006-785-023-00	USA	402	EXEMPT (211.7FP)	S HOMESTEAD RD	US GOVT NATL PARK	3.22	\$43,212
006-810-001-00	USA	402	EXEMPT (211.7FP)	S SUNSET SHORES DR	US GOVT NATL PARK	27.50	\$2,670,000
006-810-031-00	USA	409	EXEMPT (211.7FP)	3836 S SUNSET SHORES DR	US GOVT NATL PARK	0.29	\$399,979
006-830-017-00	USA	402	EXEMPT (211.7FP)	W DAY FOREST RD	US GOVT NATL PARK	16.14	\$125,771
007-007-002-10	USA	402	EXEMPT (211.7FP)	W BURDICKVILLE RD	US GOVT NATL PARK	20.00	\$170,701
007-007-031-10	USA	402	EXEMPT (211.7FP)	W LANHAM RD	US GOVT NATL PARK	20.00	\$170,701
007-008-003-00	USA	402	EXEMPT (211.7FP)	W LANHAM RD	US GOVT NATL PARK	40.00	\$271,990
007-017-004-00	USA	402	EXEMPT (211.7FP)	S COLEMAN RD	US GOVT NATL PARK	60.00	\$353,500
007-017-004-20	USA	402	EXEMPT (211.7FP)	S COLEMAN RD	US GOVT NATL PARK	20.00	\$170,701

Parcel Number	Exempt Type User Alpha 1	Current Class	Exempt code (Taxable status)	Property Address	Owner Name	Acreage	TCV
007-017-005-00	USA	402	EXEMPT (211.7FP)	W LANHAM RD	US GOVT NATL PARK	40.00	\$271,990
007-017-006-00	USA	402	EXEMPT (211.7FP)	W LANHAM RD	US GOVT NATL PARK	40.00	\$271,990
007-017-007-00	USA	402	EXEMPT (211.7FP)	W BAATZ RD	US GOVT NATL PARK	160.00	\$805,606
007-018-001-50	USA	402	EXEMPT (211.7FP)	W LANHAM RD	US GOVT NATL PARK	40.00	\$271,990
007-018-002-00	USA	402	EXEMPT (211.7FP)	S FRITZ RD	US GOVT NATL PARK	40.00	\$271,990
007-018-011-00	USA	402	EXEMPT (211.7FP)	S FRITZ RD	US GOVT NATL PARK	40.00	\$271,990
007-018-012-05	USA	402	EXEMPT (211.7FP)	S FRITZ RD	US GOVT NATL PARK	20.00	\$170,701
007-018-012-10	USA	401	EXEMPT (211.7FP)	3100 W BAATZ RD	US GOVT NATL PARK	12.59	\$124,529
007-018-012-12	USA	402	EXEMPT (211.7FP)	W BAATZ RD	US GOVT NATL PARK	7.85	\$90,759
009-203-001-00	USA	409	EXEMPT (211.7FP)	N MANITOU ISLAND	US GOVT NATL PARK	309.35	\$13,500,388
009-204-001-00	USA	402	EXEMPT (211.7FP)	N MANITOU ISLAND	US GOVT NATL PARK	640.00	\$3,775,770
009-205-001-00	USA	402	EXEMPT (211.7FP)	N MANITOU ISLAND	US GOVT NATL PARK	640.00	\$3,775,770
009-206-001-00	USA	402	EXEMPT (211.7FP)	N MANITOU ISLAND	US GOVT NATL PARK	638.77	\$3,768,513
009-207-001-00	USA	409	EXEMPT (211.7FP)	N MANITOU ISLAND	US GOVT NATL PARK	582.80	\$9,815,501
009-208-001-00	USA	402	EXEMPT (211.7FP)	N MANITOU ISLAND	US GOVT NATL PARK	640.00	\$3,775,770
009-209-001-00	USA	402	EXEMPT (211.7FP)	N MANITOU ISLAND	US GOVT NATL PARK	640.00	\$3,775,770
009-210-001-00	USA	409	EXEMPT (211.7FP)	N MANITOU ISLAND	US GOVT NATL PARK	231.00	\$11,873,146
009-215-001-00	USA	409	EXEMPT (211.7FP)	N MANITOU ISLAND	US GOVT NATL PARK	246.90	\$14,014,594
009-216-001-00	USA	402	EXEMPT (211.7FP)	N MANITOU ISLAND	US GOVT NATL PARK	640.00	\$3,775,770
009-217-001-00	USA	409	EXEMPT (211.7FP)	N MANITOU ISLAND	US GOVT NATL PARK	602.50	\$8,915,428
009-218-001-00	USA	402	EXEMPT (211.7FP)	N MANITOU ISLAND	US GOVT NATL PARK	100.70	\$6,393,222
009-220-001-00	USA	409	EXEMPT (211.7FP)	N MANITOU ISLAND	US GOVT NATL PARK	143.40	\$12,253,019
009-221-001-00	USA	402	EXEMPT (211.7FP)	N MANITOU ISLAND	US GOVT NATL PARK	637.50	\$3,761,021
009-222-001-00	USA	409	EXEMPT (211.7FP)	N MANITOU ISLAND	US GOVT NATL PARK	506.21	\$16,365,153
009-223-001-00	USA	409	EXEMPT (211.7FP)	N MANITOU ISLAND	US GOVT NATL PARK	92.69	\$20,551,622
009-223-002-00	USA	402	EXEMPT (211.7FP)	N MANITOU ISLAND	US GOVT NATL PARK	0.14	\$2,008
009-227-001-00	USA	409	EXEMPT (211.7FP)	N MANITOU ISLAND	US GOVT NATL PARK	21.00	\$2,225,893
009-228-001-00	USA	409	EXEMPT (211.7FP)	N MANITOU ISLAND	US GOVT NATL PARK	180.90	\$12,860,639
009-301-001-00	USA	409	EXEMPT (211.7FP)	N MANITOU ISLAND	US GOVT NATL PARK	242.42	\$12,125,091
009-312-001-00	USA	409	EXEMPT (211.7FP)	N MANITOU ISLAND	US GOVT NATL PARK	109.50	\$8,004,209
009-419-001-00	USA	409	EXEMPT (211.7FP)	N MANITOU ISLAND	US GOVT NATL PARK	517.30	\$16,587,086
009-420-001-00	USA	409	EXEMPT (211.7FP)	N MANITOU ISLAND	US GOVT NATL PARK	430.70	\$16,127,248
009-421-001-00	USA	409	EXEMPT (211.7FP)	N MANITOU ISLAND	US GOVT NATL PARK	313.20	\$13,259,168
009-422-001-00	USA	409	EXEMPT (211.7FP)	N MANITOU ISLAND	US GOVT NATL PARK	4.15	\$1,455,616
009-427-001-00	USA	409	EXEMPT (211.7FP)	N MANITOU ISLAND	US GOVT NATL PARK	292.20	\$15,166,576
009-428-001-00	USA	402	EXEMPT (211.7FP)	N MANITOU ISLAND	US GOVT NATL PARK	640.00	\$3,775,770
009-429-001-00	USA	402	EXEMPT (211.7FP)	N MANITOU ISLAND	US GOVT NATL PARK	603.40	\$3,559,843
009-430-001-00	USA	402	EXEMPT (211.7FP)	N MANITOU ISLAND	US GOVT NATL PARK	640.00	\$3,775,770
009-431-001-00	USA	402	EXEMPT (211.7FP)	N MANITOU ISLAND	US GOVT NATL PARK	640.00	\$3,775,770
009-432-001-00	USA	402	EXEMPT (211.7FP)	N MANITOU ISLAND	US GOVT NATL PARK	640.00	\$3,775,770
009-433-001-00	USA	402	EXEMPT (211.7FP)	N MANITOU ISLAND	US GOVT NATL PARK	640.00	\$3,775,770
009-434-001-00	USA	101	EXEMPT (211.7FP)	N MANITOU ISLAND	US GOVT NATL PARK	383.01	\$15,999,517
009-524-001-00	USA	409	EXEMPT (211.7FP)	N MANITOU ISLAND	US GOVT NATL PARK	132.55	\$9,290,556
009-525-002-00	USA	409	EXEMPT (211.7FP)	N MANITOU ISLAND	US GOVT NATL PARK	379.05	\$14,381,741
009-536-001-00	USA	409	EXEMPT (211.7FP)	N MANITOU ISLAND	US GOVT NATL PARK	301.75	\$12,742,520
009-910-001-00	USA	202	EXEMPT (211.7FP)	N MANITOU ISLAND	US GOVT NATL PARK	4.13	\$501,435
041-730-001-00	USA	402	EXEMPT (211.7FP)	S LEELANAU HWY	US GOVT NATL PARK	3.99	\$52,829

Parcel Number	Exempt Type User Alpha 1	Current Class	Exempt code (Taxable status)	Property Address	Owner Name	Acreage	TCV
041-730-002-00	USA	402	EXEMPT (211.7FP)	12031 S BARRACK ST	US GOVT NATL PARK	39.18	\$224,497
041-730-003-20	USA	402	EXEMPT (211.7FP)	S WILCE ST	US GOVT NATL PARK	11.97	\$105,483
041-825-001-10	USA	402	EXEMPT (211.7FP)	S WILCE ST	US GOVT NATL PARK	57.20	\$282,990
008-233-030-00	VILL	402	EXEMPT (211.7M)	E MELKILD RD	VILLAGE OF NORTHPORT	4.40	\$27,292
009-590-709-00	VILL	402	EXEMPT (211.7M)	E JUNIPER TRL	VILLAGE OF LELAND	0.41	\$88,095
011-029-016-00	VILL	402	EXEMPT (211.7M)	S HERMAN RD	VILLAGE OF SUTTONS BAY	38.00	\$113,865
011-033-051-00	VILL	201	EXEMPT (211.7AA)	1520 S RICHTER RD	VILLAGE OF SUTTONS BAY	40.00	\$112,628
011-033-055-10	VILL	202	EXEMPT (211.7M)	S RICHTER RD	VILLAGE OF SUTTONS BAY	47.40	\$180,155
041-200-001-00	VILL	402	EXEMPT (211.7M)	S LACORE RD	VILLAGE OF EMPIRE	0.30	\$15,206
041-702-002-00	VILL	202	EXEMPT (211.7M)	W WILCE ST	VILLAGE OF EMPIRE	0.08	\$8,216
041-702-022-00	VILL	201	EXEMPT (211.7M)	10115 W FRONT ST	GLEN LAKE COMMUNITY LIBRARY	0.02	\$12,807
041-719-018-10	VILL	402	EXEMPT (211.7M)	S LACORE RD	VILLAGE OF EMPIRE	0.15	\$41,531
041-719-023-00	VILL	402	EXEMPT (211.7M)	11100 S PARK ST	VILLAGE OF EMPIRE	11.50	\$102,597
041-719-024-90	VILL	402	EXEMPT (211.7M)	S PARK ST	VILLAGE OF EMPIRE	0.90	\$65,337
041-719-024-95	VILL	402	EXEMPT (211.7M)	9880 W FISHER ST	VILLAGE OF EMPIRE	1.40	\$80,895
041-824-009-10	VILL	402	EXEMPT (211.7M)	W FRONT ST	VILLAGE OF EMPIRE	0.11	\$28,911
041-824-053-10	VILL	402	EXEMPT (211.7M)	S LAKE ST	VILLAGE OF EMPIRE	6.70	\$40,365
041-824-059-00	VILL	401	EXEMPT (211.7M)	10484 W NIAGARA ST	VILLAGE OF EMPIRE	10.11	\$5,172,952
041-824-083-00	VILL	201	EXEMPT (211.7M)	11518 S LACORE RD	VILLAGE OF EMPIRE	0.72	\$159,258
042-100-001-00	VILL	201	EXEMPT (211.7M)	105 S BAY ST	VILLAGE OF NORTHPORT	0.84	\$577,890
042-100-062-01	VILL	402	EXEMPT (211.7M)	S WING ST	VILLAGE OF NORTHPORT	1.42	\$51,417
042-100-062-25	VILL	402	EXEMPT (211.7M)	S HIGH ST	VILLAGE OF NORTHPORT	1.33	\$19,424
042-103-003-00	VILL	402	EXEMPT (211.7M)	S WEST ST	VILLAGE OF NORTHPORT	5.00	\$57,084
042-103-004-00	VILL	402	EXEMPT (211.7M)	302 S WEST ST	VILLAGE OF NORTHPORT	52.45	\$384,068
042-103-023-00	VILL	402	EXEMPT (211.7M)	N WEST-BAY SHORE DR	VILLAGE OF NORTHPORT	3.44	\$42,066
042-150-007-00	VILL	201	EXEMPT (211.7M)	202 N ROSE ST	VILLAGE OF NORTHPORT	4.45	\$1,939,613
042-150-010-01	VILL	201	EXEMPT (211.7M)	N ROSE ST	VILLAGE OF NORTHPORT	0.25	\$19,898
042-150-010-10	VILL	402	EXEMPT (211.7M)	E NAGONABA ST	VILLAGE OF NORTHPORT	0.19	\$168,732
042-200-040-02	VILL	402	EXEMPT (211.7M)	S WEST ST	VILLAGE OF NORTHPORT	1.10	\$396,497
042-234-015-00	VILL	402	EXEMPT (211.7M)	380 W EIGHTH ST	VILLAGE OF NORTHPORT	16.38	\$144,129
042-234-017-05	VILL	201	EXEMPT (211.7M)	204 W EIGHTH ST	VILLAGE OF NORTHPORT	1.38	\$344,640
042-234-021-00	VILL	201	EXEMPT (211.7M)	401 W EIGHTH ST	VILLAGE OF NORTHPORT	54.20	\$144,940
042-234-050-00	VILL	201	EXEMPT (211.7M)	315 E SEVENTH ST	VILLAGE OF NORTHPORT	5.88	\$58,169
042-450-001-00	VILL	402	EXEMPT (211.7M)	N ROSE ST	VILLAGE OF NORTHPORT	0.07	\$122,500
042-450-012-00	VILL	201	EXEMPT (211.7M)	116 W NAGONABA ST	VILLAGE OF NORTHPORT	0.23	\$175,000
042-450-017-00	VILL	202	EXEMPT (211.7M)	W NAGONABA ST	VILLAGE OF NORTHPORT	0.27	\$175,000
042-450-036-00	VILL	201	EXEMPT (211.7M)	125 W THIRD ST	VILLAGE OF NORTHPORT	0.95	\$212,132
042-450-052-10	VILL	402	EXEMPT (211.7M)	N WARREN ST	VILLAGE OF NORTHPORT	0.06	\$17,678
042-450-055-00	VILL	201	EXEMPT (211.7M)	121 W THIRD ST	VILLAGE OF NORTHPORT	0.24	\$50,000
042-450-068-00	VILL	201	EXEMPT (211.7M)	130 W THIRD ST	VILLAGE OF NORTHPORT	1.06	\$150,997
042-500-027-00	VILL	201	EXEMPT (211.7M)	112 S WAUKAZOO ST	VILLAGE OF NORTHPORT	0.25	\$42,380
042-910-003-00	VILL	006	EXEMPT (211.7M)	310 E NAGONABA ST DOCK C	VILLAGE OF NORTHPORT	7.13	\$2,875,926
043-160-005-01	VILL	402	EXEMPT (211.7M)	W MADISON AVE	VILLAGE OF SUTTONS BAY	0.25	\$142,983
043-220-002-00	VILL	006	EXEMPT (211.7M)	S CEDAR ST	VILLAGE OF SUTTONS BAY	0.03	\$37,490
043-761-001-00	VILL	402	EXEMPT (211.7M)	N LINCOLN ST	VILLAGE OF SUTTONS BAY	0.11	\$147,802
043-768-137-00	VILL	202	EXEMPT (211.7M)	N ST JOSEPHS ST	VILLAGE OF SUTTONS BAY	5.58	\$2,157,440
043-772-226-00	VILL	006	EXEMPT (211.7M)	N FRONT ST	VILLAGE OF SUTTONS BAY	0.12	\$132,906

Parcel Number	Exempt Type User Alpha 1	Current Class	Exempt code (Taxable status)	Property Address	Owner Name	Acreage	TCV
043-772-230-50	VILL	006	EXEMPT (211.7M)	N FRONT ST	VILLAGE OF SUTTONS BAY	0.13	\$129,583
043-772-314-00	VILL	202	EXEMPT (211.7M)	N ST JOSEPHS ST	VILLAGE OF SUTTONS BAY	0.57	\$497,192
043-773-218-00	VILL	201	EXEMPT (211.7M)	665 N FRONT ST	VILLAGE OF SUTTONS BAY	0.33	\$323,745
043-778-399-00	VILL	202	EXEMPT (211.7M)	N ST MARYS ST	VILLAGE OF SUTTONS BAY	0.43	\$263,818
043-779-900-00	VILL	202	EXEMPT (211.7M)	316 N ST MARYS ST	VILLAGE OF SUTTONS BAY	0.23	\$120,858
043-811-710-00	VILL	402	EXEMPT (211.7M)	N LINCOLN ST	VILLAGE OF SUTTONS BAY	0.24	\$140,689
043-811-742-00	VILL	402	EXEMPT (211.7M)	N LINCOLN ST	VILLAGE OF SUTTONS BAY	0.15	\$43,970
043-812-668-00	VILL	402	EXEMPT (211.7M)	N WEST ST	VILLAGE OF SUTTONS BAY	0.01	\$2,634
043-813-202-00	VILL	201	EXEMPT (211.7M)	601 N FRONT ST	VILLAGE OF SUTTONS BAY	2.84	\$1,684,582
043-815-167-00	VILL	201	EXEMPT (211.7M)	326 N FRONT ST	VILLAGE OF SUTTONS BAY	0.33	\$1,560,384
043-815-180-00	VILL	201	EXEMPT (211.7M)	416 N FRONT ST	VILLAGE OF SUTTONS BAY	0.55	\$590,818
043-815-184-00	VILL	201	EXEMPT (211.7M)	424 N FRONT ST	VILLAGE OF SUTTONS BAY	0.33	\$358,131
043-816-157-10	VILL	202	EXEMPT (211.7M)	N FRONT ST	VILLAGE OF SUTTONS BAY	0.47	\$546,098
043-821-003-00	VILL	201	EXEMPT (211.7M)	775 N ST JOSEPHS ST	VILLAGE OF SUTTONS BAY	5.30	\$28,812
043-828-013-00	VILL	402	EXEMPT (211.7M)	S WEST-BAY SHORE DR	VILLAGE OF SUTTONS BAY	1.05	\$6,211
043-828-013-10	VILL	201	EXEMPT (211.7M)	S SHORE DR	VILLAGE OF SUTTONS BAY	1.52	\$1,363,428
043-829-001-00	VILL	201	EXEMPT (211.7M)	477 N WEST ST	VILLAGE OF SUTTONS BAY	20.18	\$73,720
043-829-005-00	VILL	402	EXEMPT (211.7M)	555 N WEST ST	VILLAGE OF SUTTONS BAY	9.46	\$43,262
043-829-010-10	VILL	006	EXEMPT (211.7M)	W BROADWAY	VILLAGE OF SUTTONS BAY	0.46	\$190,068
043-829-015-10	VILL	006	EXEMPT (211.7M)	W BROADWAY	VILLAGE OF SUTTONS BAY	0.51	\$401,597
043-898-002-00	VILL	210	EXEMPT (211.7M)	424 N FRONT ST	VILLAGE OF SUTTONS BAY	0.00	\$0
043-910-001-00	VILL	202	EXEMPT (211.7M)	326 N FRONT ST	VILLAGE OF SUTTONS BAY	0.00	\$3,763,800
043-910-002-00	VILL	202	EXEMPT (211.7M)	N FRONT ST	VILLAGE OF SUTTONS BAY	2.80	\$2,493,744

Total acreage 56,756.36

Count 1,147

TOTAL TCV

995,315,226

RANK	COUNTY	2022 TV-TOT R&P	2023 TV-TOT R&P	% I or D
1	Oakland	\$69,645,264,171	\$74,880,625,314	7.52
2	Wayne	\$48,166,816,697	\$51,555,282,272	7.03
3	Macomb	\$32,856,276,082	\$35,184,968,148	7.09
4	Kent	\$28,418,785,125	\$30,864,710,022	8.61
5	Washtenaw	\$20,256,186,456	\$21,649,156,808	6.88
6	Ottawa	\$13,978,568,454	\$15,169,064,251	8.52
7	Genesee	\$11,143,607,810	\$11,972,239,857	7.44
8	Livingston	\$10,846,456,747	\$11,685,839,364	7.74
9	Kalamazoo	\$10,010,843,549	\$10,691,425,531	6.8
10	Ingham	\$9,259,401,126	\$9,832,143,953	6.19
11	Berrien	\$8,883,383,085	\$9,593,852,512	8
12	Saint Clair	\$7,058,438,068	\$7,565,051,397	7.18
13	Monroe	\$6,791,188,744	\$7,181,781,857	5.75
14	Grand Traverse	\$6,383,535,930	\$6,967,239,082	9.14
15	Allegan	\$5,832,190,589	\$6,367,188,047	9.17
16	Saginaw	\$5,763,700,389	\$6,170,974,231	7.07
17	Muskegon	\$5,307,848,140	\$5,721,958,609	7.8
18	Jackson	\$5,276,363,423	\$5,642,078,677	6.93
19	Eaton	\$4,208,049,024	\$4,482,141,298	6.51
20	Calhoun	\$4,056,534,214	\$4,315,458,224	6.38
21	Lenawee	\$3,948,468,975	\$4,206,834,815	6.54
22	Van Buren	\$3,692,523,309	\$3,937,162,564	6.63
23	Midland	\$3,768,842,053	\$3,890,757,287	3.23
24	Lapeer	\$3,504,017,287	\$3,778,418,399	7.83
25	Emmet	\$3,474,577,016	\$3,759,042,365	8.19
26	Leelanau	\$3,317,449,286	\$3,609,202,761	8.79
27	Clinton	\$3,348,980,696	\$3,555,707,179	6.17
28	Bay	\$3,133,133,979	\$3,327,395,672	6.2
29	Marquette	\$3,038,542,984	\$3,208,123,219	5.58
30	Barry	\$2,618,481,196	\$2,822,943,299	7.81
31	Cass	\$2,590,930,742	\$2,777,515,973	7.2
32	Charlevoix	\$2,522,032,947	\$2,726,795,711	8.12
33	Huron	\$2,577,121,003	\$2,682,554,186	4.09
34	Saint Joseph	\$2,300,525,622	\$2,466,464,368	7.21
35	Isabella	\$2,383,091,657	\$2,461,677,640	3.3
36	Antrim	\$2,216,914,903	\$2,403,490,596	8.42
37	Montcalm	\$2,198,064,838	\$2,387,648,957	8.63
38	Shiawassee	\$2,243,856,807	\$2,357,504,708	5.06
39	Mason	\$2,159,764,641	\$2,318,748,991	7.36
40	Tuscola	\$2,099,330,650	\$2,190,269,646	4.33
41	Ionia	\$1,934,747,880	\$2,067,842,100	6.88
42	Newaygo	\$1,804,226,953	\$1,943,511,444	7.72
43	Sanilac	\$1,760,771,827	\$1,862,708,827	5.79
44	Branch	\$1,673,497,644	\$1,787,148,407	6.79
45	Hillsdale	\$1,669,000,789	\$1,764,572,663	5.73
46	Cheboygan	\$1,627,469,207	\$1,743,632,880	7.14
47	Gratiot	\$1,681,648,172	\$1,714,456,282	1.95
48	Mecosta	\$1,563,106,102	\$1,689,868,682	8.11
49	Benzie	\$1,517,581,361	\$1,642,783,250	8.25
50	Roscommon	\$1,513,946,180	\$1,642,230,099	8.47
51	Otsego	\$1,441,146,322	\$1,539,855,162	6.85
52	Oceana	\$1,375,149,007	\$1,481,115,387	7.71
53	Delta	\$1,331,961,448	\$1,385,842,961	4.05
54	Iosco	\$1,290,265,059	\$1,383,780,166	7.25
55	Manistee	\$1,290,885,361	\$1,383,668,101	7.19
56	Clare	\$1,245,008,036	\$1,333,306,874	7.09
57	Chippewa	\$1,258,607,156	\$1,326,557,410	5.4
58	Mackinac	\$1,170,400,851	\$1,253,814,069	7.13
59	Wexford	\$1,141,221,480	\$1,225,923,569	7.42
60	Gladwin	\$1,104,295,181	\$1,196,136,006	8.32
61	Houghton	\$1,070,386,165	\$1,148,640,331	7.31
62	Alpena	\$1,038,783,551	\$1,112,542,430	7.1
63	Ogemaw	\$968,198,374	\$1,033,673,336	6.98
64	Dickinson	\$968,792,297	\$1,018,562,771	5.14
65	Kalkaska	\$939,225,651	\$961,670,940	2.39
66	Menominee	\$883,906,338	\$932,576,568	5.51
67	Osceola	\$850,468,381	\$903,338,819	6.22
68	Alcona	\$832,540,437	\$886,978,761	6.54
69	Crawford	\$713,789,874	\$858,895,830	20.33
70	Presque Isle	\$774,053,818	\$823,774,739	6.42
71	Missaukee	\$730,446,892	\$779,071,303	6.66
72	Lake	\$675,455,109	\$726,119,374	7.5
73	Arenac	\$645,464,816	\$685,762,954	6.24
74	Gogebic	\$595,728,765	\$641,541,137	7.69
75	Iron	\$584,049,597	\$634,283,729	8.6
76	Montmorency	\$540,155,437	\$573,192,617	6.12
77	Alger	\$434,526,012	\$466,920,644	7.46
78	Oscoda	\$434,232,977	\$461,680,527	6.32
79	Schoolcraft	\$400,037,677	\$424,707,458	6.17
80	Baraga	\$317,566,112	\$336,241,660	5.88
81	Ontonagon	\$299,820,910	\$318,184,017	6.12
82	Luce	\$202,848,845	\$214,415,722	5.7
83	Keweenaw	\$174,375,915	\$187,310,078	7.42

RANK	COUNTY	2022 TV-AG	2023 TV-AG	% I or D
1	Huron	\$661,060,863	\$697,123,258	5.46
2	Sanilac	\$497,930,338	\$526,095,877	5.66
3	Lenawee	\$472,777,219	\$501,341,910	6.04
4	Tuscola	\$439,040,555	\$461,187,267	5.04
5	Allegan	\$415,574,127	\$436,799,883	5.11
6	Saginaw	\$403,337,035	\$419,800,831	4.08
7	Ottawa	\$375,538,688	\$392,369,304	4.48
8	Monroe	\$356,021,622	\$374,179,477	5.1
9	Washtenaw	\$340,001,496	\$355,958,429	4.69
10	Gratiot	\$329,286,044	\$345,833,080	5.03
11	Ionia	\$322,443,486	\$340,360,817	5.56
12	Clinton	\$303,991,711	\$321,644,140	5.81
13	Hillsdale	\$304,005,164	\$320,072,227	5.29
14	Saint Clair	\$306,118,655	\$319,763,770	4.46
15	Branch	\$287,061,642	\$303,947,444	5.88
16	Berrien	\$288,791,364	\$303,394,773	5.06
17	Shiawassee	\$279,193,504	\$292,012,385	4.59
18	Saint Joseph	\$265,997,747	\$284,320,832	6.89
19	Lapeer	\$257,469,510	\$270,464,193	5.05
20	Bay	\$257,031,014	\$270,303,826	5.16
21	Kent	\$251,489,020	\$267,117,069	6.21
22	Montcalm	\$241,524,630	\$256,366,333	6.15
23	Cass	\$238,569,147	\$251,732,912	5.52
24	Van Buren	\$235,298,994	\$248,681,245	5.69
25	Eaton	\$230,745,748	\$242,384,255	5.04
26	Calhoun	\$226,859,205	\$238,697,365	5.22
27	Isabella	\$218,849,832	\$231,181,496	5.63
28	Jackson	\$214,316,789	\$222,619,409	3.87
29	Ingham	\$211,442,398	\$222,380,457	5.17
30	Barry	\$161,503,233	\$170,152,338	5.36
31	Kalamazoo	\$154,983,154	\$163,698,158	5.62
32	Livingston	\$145,913,533	\$154,206,262	5.68
33	Genesee	\$143,236,258	\$151,054,922	5.46
34	Newaygo	\$142,648,230	\$150,417,676	5.45
35	Macomb	\$137,345,218	\$143,893,216	4.77
36	Mecosta	\$131,422,911	\$140,577,663	6.97
37	Oceana	\$121,190,437	\$127,750,110	5.41
38	Missaukee	\$100,161,304	\$109,589,095	9.41
39	Midland	\$102,250,970	\$106,658,258	4.31
40	Leelanau	\$100,387,767	\$105,633,294	5.23
41	Muskegon	\$94,478,429	\$100,309,277	6.17
42	Osceola	\$90,425,682	\$95,167,000	5.24
43	Alpena	\$67,958,620	\$72,315,049	6.41
44	Arenac	\$68,428,801	\$72,081,582	5.34
45	Mason	\$67,374,191	\$70,816,240	5.11
46	Menominee	\$64,423,210	\$68,854,948	6.88
47	Gladwin	\$65,309,327	\$68,726,743	5.23
48	Grand Traverse	\$60,895,429	\$66,402,851	9.04
49	Clare	\$61,213,009	\$64,872,570	5.98
50	Presque Isle	\$58,590,187	\$62,588,577	6.82
51	Ogemaw	\$57,961,900	\$60,507,421	4.39
52	Oakland	\$54,208,080	\$59,063,020	8.96
53	Antrim	\$53,509,819	\$57,739,149	7.9
54	Iosco	\$38,677,172	\$40,811,319	5.52
55	Charlevoix	\$37,821,009	\$40,570,837	7.27
56	Chippewa	\$35,409,382	\$37,871,028	6.95
57	Emmet	\$34,490,959	\$36,598,452	6.11
58	Otsego	\$35,002,856	\$35,462,502	1.31
59	Delta	\$31,450,042	\$33,698,436	7.15
60	Alcona	\$31,627,906	\$33,249,165	5.13
61	Wexford	\$27,848,071	\$29,539,027	6.07
62	Manistee	\$29,442,704	\$27,463,781	-6.72
63	Cheboygan	\$25,166,357	\$26,518,979	5.37
64	Kalkaska	\$17,052,663	\$23,163,546	35.84
65	Lake	\$20,985,606	\$21,994,349	4.81
66	Wayne	\$20,493,676	\$21,622,493	5.51
67	Benzie	\$15,021,917	\$15,810,833	5.25
68	Dickinson	\$13,439,520	\$14,513,406	7.99
69	Iron	\$11,774,729	\$12,960,080	10.07
70	Montmorency	\$12,344,941	\$12,913,797	4.61
71	Mackinac	\$10,775,159	\$11,129,013	3.28
72	Oscoda	\$9,543,167	\$10,460,098	9.61
73	Houghton	\$9,621,923	\$10,010,541	4.04
74	Alger	\$7,722,891	\$8,399,814	8.77
75	Marquette	\$7,570,482	\$7,980,867	5.42
76	Baraga	\$7,255,834	\$7,784,848	7.29
77	Ontonagon	\$6,839,634	\$7,270,372	6.3
78	Schoolcraft	\$4,248,039	\$4,483,721	5.55
79	Roscommon	\$4,157,266	\$4,291,835	3.24
80	Luce	\$3,328,490	\$3,639,754	9.35
81	Gogebic	\$1,141,684	\$1,192,047	4.41
82	Crawford	N/A	N/A	N/A
83	Keweenaw	N/A	N/A	N/A

RANK	COUNTY	2022 TV-COMM	2023 TV-COMM	% I or D
1	Oakland	\$11,420,390,043	\$12,301,318,413	7.71
2	Wayne	\$8,790,622,853	\$9,348,490,566	6.35
3	Kent	\$5,881,498,441	\$6,440,091,042	9.5
4	Macomb	\$4,468,983,038	\$4,777,090,967	6.89
5	Washtenaw	\$4,132,357,749	\$4,411,469,527	6.75
6	Ingham	\$2,349,703,234	\$2,455,491,291	4.5
7	Genesee	\$1,981,704,643	\$2,123,747,971	7.17
8	Kalamazoo	\$1,819,571,158	\$1,942,088,385	6.73
9	Ottawa	\$1,683,224,579	\$1,835,824,798	9.07
10	Grand Traverse	\$1,113,668,479	\$1,244,205,124	11.72
11	Livingston	\$1,037,762,892	\$1,111,204,434	7.08
12	Saginaw	\$1,038,571,836	\$1,108,645,390	6.75
13	Berrien	\$717,347,913	\$781,765,719	8.98
14	Eaton	\$713,467,761	\$777,275,964	8.94
15	Monroe	\$730,615,652	\$769,491,690	5.32
16	Muskegon	\$681,691,900	\$721,933,714	5.9
17	Jackson	\$649,315,269	\$656,574,563	1.12
18	Saint Clair	\$602,717,819	\$643,145,576	6.71
19	Calhoun	\$552,209,266	\$604,384,020	9.45
20	Midland	\$503,194,999	\$522,952,145	3.93
21	Allegan	\$476,920,046	\$521,178,203	9.28
22	Marquette	\$454,008,938	\$475,499,075	4.73
23	Isabella	\$444,778,879	\$463,768,623	4.27
24	Clinton	\$432,390,008	\$450,328,434	4.15
25	Bay	\$415,202,477	\$447,426,831	7.76
26	Lenawee	\$386,319,362	\$425,170,151	10.06
27	Emmet	\$375,860,601	\$392,018,261	4.3
28	Lapeer	\$250,681,934	\$267,858,407	6.85
29	Van Buren	\$237,291,881	\$253,679,679	6.91
30	Mackinac	\$207,189,181	\$219,493,864	5.94
31	Shiawassee	\$197,393,591	\$208,677,676	5.72
32	Montcalm	\$183,356,082	\$195,763,299	6.77
33	Otsego	\$173,704,555	\$192,620,887	10.89
34	Saint Joseph	\$168,965,667	\$185,770,823	9.95
35	Leelanau	\$163,846,761	\$184,680,357	12.72
36	Houghton	\$165,635,862	\$177,032,567	6.88
37	Charlevoix	\$165,698,006	\$175,670,523	6.02
38	Branch	\$148,350,926	\$169,267,181	14.1
39	Mecosta	\$155,981,299	\$168,399,114	7.96
40	Chippewa	\$148,195,963	\$155,934,748	5.22
41	Mason	\$146,586,527	\$154,996,635	5.74
42	Delta	\$149,615,694	\$153,418,547	2.54
43	Cheboygan	\$146,998,618	\$152,105,312	3.47
44	Barry	\$145,200,699	\$150,925,228	3.94
45	Ionia	\$143,303,652	\$150,736,213	5.19
46	Wexford	\$128,974,347	\$140,164,397	8.68
47	Dickinson	\$139,300,321	\$138,296,031	-0.72
48	Newaygo	\$119,416,730	\$130,382,964	9.18
49	Huron	\$113,512,489	\$123,052,538	8.4
50	Alpena	\$115,144,329	\$120,628,482	4.76
51	Gratiot	\$114,186,169	\$118,542,623	3.82
52	Iosco	\$108,138,472	\$116,797,888	8.01
53	Sanilac	\$106,239,201	\$112,981,442	6.35
54	Roscommon	\$98,416,211	\$106,672,968	8.39
55	Manistee	\$98,380,549	\$103,669,205	5.38
56	Cass	\$96,910,129	\$101,529,877	4.77
57	Antrim	\$89,164,883	\$97,904,317	9.8
58	Tuscola	\$92,225,945	\$96,565,091	4.7
59	Hillsdale	\$90,277,135	\$95,927,818	6.26
60	Ogemaw	\$87,856,490	\$95,081,719	8.22
61	Oceana	\$85,180,960	\$93,624,431	9.91
62	Clare	\$86,160,859	\$92,783,708	7.69
63	Benzie	\$85,199,331	\$92,525,747	8.6
64	Menominee	\$71,257,253	\$71,385,121	0.18
65	Kalkaska	\$62,083,830	\$62,577,940	0.8
66	Lake	\$57,349,595	\$58,561,082	2.11
67	Gladwin	\$51,266,174	\$55,626,456	8.51
68	Gogebic	\$49,103,240	\$53,912,040	9.79
69	Crawford	\$47,503,090	\$51,064,511	7.5
70	Alger	\$42,680,279	\$47,686,679	11.73
71	Missaukee	\$44,821,834	\$47,033,754	4.93
72	Arenac	\$44,218,496	\$46,309,499	4.73
73	Osceola	\$42,479,985	\$44,924,946	5.76
74	Iron	\$35,507,382	\$38,454,904	8.3
75	Presque Isle	\$30,098,651	\$32,079,727	6.58
76	Schoolcraft	\$29,168,463	\$30,640,132	5.05
77	Alcona	\$27,876,304	\$29,163,471	4.62
78	Montmorency	\$24,124,584	\$25,876,894	7.26
79	Oscoda	\$21,066,849	\$20,510,027	-2.64
80	Ontonagon	\$16,169,148	\$17,671,848	9.29
81	Baraga	\$16,665,937	\$17,556,148	5.34
82	Luce	\$15,492,254	\$16,618,244	7.27
83	Keweenaw	\$10,745,632	\$11,713,274	9

RANK	COUNTY	2022 TV-IND	2023 TV-IND	% I or D
1	Wayne	\$3,180,051,684	\$3,532,268,393	11.08
2	Oakland	\$2,190,437,432	\$2,443,081,033	11.53
3	Macomb	\$2,106,387,337	\$2,243,041,426	6.49
4	Kent	\$1,445,894,955	\$1,610,552,059	11.39
5	Berrien	\$1,276,217,413	\$1,372,891,380	7.58
6	Ottawa	\$690,574,553	\$753,513,077	9.11
7	Washtenaw	\$538,822,282	\$574,570,746	6.63
8	Saint Clair	\$557,356,477	\$521,923,263	-6.36
9	Mason	\$471,693,691	\$521,102,795	10.47
10	Kalamazoo	\$451,187,284	\$478,415,229	6.03
11	Monroe	\$318,667,091	\$332,473,702	4.33
12	Genesee	\$283,316,748	\$310,075,054	9.44
13	Livingston	\$286,408,944	\$304,803,184	6.42
14	Marquette	\$284,452,107	\$281,720,128	-0.96
15	Allegan	\$245,067,957	\$267,480,208	9.15
16	Midland	\$246,293,522	\$249,820,721	1.43
17	Eaton	\$241,330,640	\$248,690,164	3.05
18	Ingham	\$211,404,870	\$227,519,031	7.62
19	Calhoun	\$213,547,657	\$219,926,106	2.99
20	Saginaw	\$154,193,844	\$209,805,826	36.07
21	Muskegon	\$185,351,913	\$202,300,062	9.14
22	Jackson	\$142,070,644	\$158,095,427	11.28
23	Saint Joseph	\$126,460,651	\$136,134,776	7.65
24	Bay	\$127,366,276	\$135,900,582	6.7
25	Van Buren	\$122,965,753	\$129,003,618	4.91
26	Lenawee	\$112,781,683	\$117,295,344	4
27	Crawford	\$96,704,650	\$101,335,686	4.79
28	Grand Traverse	\$91,533,916	\$99,010,438	8.17
29	Lapeer	\$73,894,826	\$78,735,523	6.55
30	Clinton	\$56,997,823	\$62,547,875	9.74
31	Mecosta	\$56,064,989	\$58,334,568	4.05
32	Charlevoix	\$45,265,162	\$57,631,748	27.32
33	Barry	\$52,276,494	\$55,758,936	6.66
34	Dickinson	\$49,813,504	\$55,198,325	10.81
35	Cass	\$51,552,177	\$54,851,588	6.4
36	Newaygo	\$51,394,133	\$54,213,534	5.49
37	Wexford	\$47,396,304	\$48,160,084	1.61
38	Montcalm	\$44,999,883	\$47,347,019	5.22
39	Gratiot	\$43,831,765	\$46,501,214	6.09
40	Branch	\$43,488,787	\$45,480,427	4.58
41	Iron	\$41,915,032	\$43,893,133	4.72
42	Shiawassee	\$40,036,142	\$42,820,993	6.96
43	Huron	\$40,152,992	\$42,660,281	6.24
44	Hillsdale	\$39,087,747	\$42,492,924	8.71
45	Ionia	\$39,579,298	\$42,115,388	6.41
46	Tuscola	\$37,279,208	\$41,938,509	12.5
47	Alpena	\$36,269,974	\$40,205,771	10.85
48	Menominee	\$35,537,325	\$36,981,216	4.06
49	Osceola	\$34,602,022	\$36,316,950	4.96
50	Oceana	\$34,394,812	\$36,232,006	5.34
51	Iosco	\$30,394,634	\$35,361,709	16.34
52	Isabella	\$32,024,010	\$33,670,866	5.14
53	Ontonagon	\$30,335,285	\$32,348,253	6.64
54	Otsego	\$26,793,342	\$28,302,888	5.63
55	Manistee	\$25,070,590	\$26,524,750	5.8
56	Chippewa	\$23,490,341	\$24,337,300	3.61
57	Baraga	\$21,047,243	\$21,435,090	1.84
58	Sanilac	\$18,727,094	\$20,275,429	8.27
59	Delta	\$21,444,923	\$19,811,418	-7.62
60	Presque Isle	\$18,611,543	\$18,716,769	0.57
61	Mackinac	\$17,517,721	\$18,677,561	6.62
62	Houghton	\$16,836,739	\$18,048,822	7.2
63	Clare	\$15,492,335	\$16,734,362	8.02
64	Gogebic	\$12,699,373	\$13,161,662	3.64
65	Alcona	\$10,883,817	\$11,566,442	6.27
66	Emmet	\$10,930,922	\$11,422,762	4.5
67	Leelanau	\$9,623,266	\$11,306,800	17.49
68	Missaukee	\$10,033,659	\$10,643,379	6.08
69	Kalkaska	\$10,341,642	\$10,157,708	-1.78
70	Arenac	\$9,220,605	\$9,967,670	8.1
71	Ogemaw	\$8,614,910	\$9,489,068	10.15
72	Schoolcraft	\$8,845,993	\$9,353,995	5.74
73	Gladwin	\$8,388,717	\$8,706,595	3.79
74	Alger	\$8,290,581	\$8,627,437	4.06
75	Cheboygan	\$6,239,511	\$8,382,523	34.35
76	Antrim	\$8,837,935	\$7,708,218	-12.78
77	Oscoda	\$7,474,941	\$7,409,560	-0.87
78	Benzie	\$6,328,301	\$7,057,942	11.53
79	Montmorency	\$7,111,108	\$5,458,215	-23.24
80	Luce	\$2,717,864	\$2,692,647	-0.93
81	Roscommon	\$2,088,575	\$2,254,069	7.92
82	Lake	\$1,180,371	\$1,272,251	7.78
83	Keweenaw	\$145,993	\$199,763	36.83

RANK	COUNTY	2022 TV-RES	2023 TV-RES	% I or D
1	Oakland	\$52,116,908,871	\$56,184,059,575	7.8
2	Wayne	\$31,646,708,341	\$34,143,637,338	7.89
3	Macomb	\$24,143,676,372	\$26,100,642,917	8.11
4	Kent	\$19,133,619,071	\$20,836,914,542	8.9
5	Washtenaw	\$13,972,250,613	\$15,055,462,077	7.75
6	Ottawa	\$10,371,149,794	\$11,334,740,054	9.29
7	Livingston	\$8,777,286,694	\$9,503,136,861	8.27
8	Genesee	\$7,896,994,632	\$8,527,544,848	7.98
9	Kalamazoo	\$6,908,672,259	\$7,434,838,845	7.62
10	Berrien	\$6,025,457,282	\$6,499,160,108	7.86
11	Ingham	\$5,804,434,530	\$6,225,966,801	7.26
12	Grand Traverse	\$4,808,030,106	\$5,236,508,069	8.91
13	Saint Clair	\$4,465,286,706	\$4,812,546,192	7.78
14	Allegan	\$4,298,851,689	\$4,714,000,169	9.66
15	Monroe	\$4,230,771,693	\$4,542,173,394	7.36
16	Muskegon	\$3,964,925,749	\$4,304,980,080	8.58
17	Jackson	\$3,738,136,414	\$4,033,044,817	7.89
18	Saginaw	\$3,589,720,608	\$3,841,631,469	7.02
19	Leelanau	\$2,975,672,422	\$3,235,013,600	8.72
20	Emmet	\$2,908,905,077	\$3,159,130,908	8.6
21	Lapeer	\$2,682,583,537	\$2,915,165,206	8.67
22	Eaton	\$2,698,039,547	\$2,891,405,568	7.17
23	Lenawee	\$2,625,892,835	\$2,815,443,094	7.22
24	Calhoun	\$2,559,930,672	\$2,741,173,718	7.08
25	Van Buren	\$2,519,362,227	\$2,726,505,273	8.22
26	Clinton	\$2,354,785,772	\$2,529,463,904	7.42
27	Midland	\$2,370,328,462	\$2,528,493,045	6.67
28	Charlevoix	\$2,183,863,012	\$2,356,002,640	7.88
29	Barry	\$2,138,077,690	\$2,324,852,527	8.74
30	Bay	\$2,060,828,165	\$2,193,329,021	6.43
31	Antrim	\$1,974,739,866	\$2,142,280,644	8.48
32	Marquette	\$1,918,188,506	\$2,068,355,218	7.83
33	Cass	\$1,902,257,583	\$2,059,441,997	8.26
34	Montcalm	\$1,489,916,743	\$1,626,578,306	9.17
35	Saint Joseph	\$1,447,148,304	\$1,561,839,612	7.93
36	Shiawassee	\$1,439,329,363	\$1,544,775,154	7.33
37	Cheboygan	\$1,375,136,404	\$1,480,747,867	7.68
38	Benzie	\$1,361,261,312	\$1,471,752,278	8.12
39	Newaygo	\$1,351,608,060	\$1,469,022,470	8.69
40	Roscommon	\$1,354,009,228	\$1,465,598,827	8.24
41	Ionia	\$1,290,274,844	\$1,398,478,994	8.39
42	Isabella	\$1,199,147,748	\$1,282,099,705	6.92
43	Mason	\$1,191,852,101	\$1,280,631,030	7.45
44	Mecosta	\$1,105,908,803	\$1,202,353,455	8.72
45	Oceana	\$1,066,168,598	\$1,150,913,440	7.95
46	Huron	\$1,052,286,159	\$1,131,879,309	7.56
47	Manistee	\$1,027,335,418	\$1,109,718,365	8.02
48	Branch	\$1,024,946,439	\$1,107,242,935	8.03
49	Hillsdale	\$1,021,530,007	\$1,105,354,919	8.21
50	Iosco	\$1,016,578,725	\$1,092,405,950	7.46
51	Tuscola	\$1,006,306,018	\$1,085,633,733	7.88
52	Chippewa	\$971,270,770	\$1,032,538,334	6.31
53	Otsego	\$950,504,859	\$1,024,344,135	7.77
54	Sanilac	\$935,253,627	\$1,003,412,137	7.29
55	Clare	\$925,844,049	\$996,686,225	7.65
56	Delta	\$936,008,767	\$992,247,699	6.01
57	Gladwin	\$915,095,233	\$988,633,769	8.04
58	Wexford	\$842,462,158	\$911,572,461	8.2
59	Houghton	\$796,231,773	\$858,940,962	7.88
60	Mackinac	\$767,187,405	\$826,579,343	7.74
61	Alpena	\$747,798,111	\$801,950,067	7.24
62	Ogemaw	\$739,110,401	\$790,653,056	6.97
63	Alcona	\$718,870,010	\$767,299,583	6.74
64	Kalkaska	\$689,512,248	\$749,249,283	8.66
65	Dickinson	\$657,196,584	\$699,306,741	6.41
66	Menominee	\$632,173,688	\$675,948,175	6.92
67	Presque Isle	\$618,589,397	\$663,180,366	7.21
68	Gratiot	\$591,744,991	\$639,279,385	8.03
69	Osceola	\$581,250,010	\$628,930,393	8.2
70	Lake	\$554,812,937	\$601,102,142	8.34
71	Crawford	\$514,127,134	\$553,387,269	7.64
72	Missaukee	\$493,952,446	\$532,657,775	7.84
73	Arenac	\$471,168,764	\$504,348,003	7.04
74	Montmorency	\$459,385,421	\$494,499,211	7.64
75	Gogebic	\$433,691,886	\$465,114,126	7.25
76	Iron	\$407,366,509	\$436,494,422	7.15
77	Alger	\$350,870,746	\$375,311,925	6.97
78	Oscoda	\$347,966,420	\$369,099,219	6.07
79	Schoolcraft	\$301,962,980	\$325,196,268	7.69
80	Ontonagon	\$203,956,235	\$217,392,036	6.59
81	Baraga	\$198,052,710	\$212,334,882	7.21
82	Luce	\$171,140,136	\$181,864,217	6.27
83	Keweenaw	\$153,682,093	\$164,729,955	7.19

Certification Statement

I hereby certify that this Statement Showing Mills Apportioned by the County Board of Commissioners and submitted to the State Tax Commission is a true statement of all ad valorem millages apportioned by the County Board of Commissioners of the

County of **Leelanau for the year 2023**



Signature of County Equalization Director

NOTARIZATION



Notary Public
Leelanau County, Michigan

STATE OF MICHIGAN

County of _____ Leelanau _____ } ss

Subscribed before me this September
Day of 25 year 2023
My commission expires August 8, 2025

JENNIFER L ZYWICKI
NOTARY PUBLIC – STATE OF MICHIGAN
COUNTY OF LEELANAU
My Commission Expires August 8, 2025
Acting in the County of Leelanau

(A) County Name	(B) Taxable Value	(C) County Allocated Rate / SET	(D) Est. County Allocated / SET Tax Dollars	(E) Total County Extra Voted Operating Rate	(F) Est. County EV Oper. Tax Dollars	(G) Total County Debt Rate	(H) Est. County Debt Tax Dollars	(I) Total Est. County Tax Dollars	(BB) Total RenZone Taxable Value
Leelanau	3,609,202,761.00	3.3580	12,119,702.87	0.9995	3,607,398.17	0.0000	0.00	15,727,101.04	0.00
STATE ED. TAX	3,606,369,661.00	6.0000	21,638,217.97	0.0000	0.00	0.0000	0.00	0.00	0.00

(J) Local Unit Name	(K) Taxable Value	(L) Total Allocated / Charter Rate	(M) Est. Local Allocated / Charter Tax Dollars	(N) Total Other Extra Voted / General Law Operating Rate	(O) Est. Local EV / GL Oper. Tax Dollars	(P) Total Debt Rate	(Q) Est. Local Debt Tax Dollars	(R) Total Est. Local Tax Dollars	(KK) Total RenZone Taxable Value
Bingham	290,021,758.00	0.2000	58,004.35	0.0000	0.00	0.0000	0.00	58,004.35	0.00
Centerville	139,546,369.00	0.5407	75,452.72	2.2500	313,979.33	0.0000	0.00	389,432.05	0.00
Cleveland	144,629,900.00	0.5491	79,416.28	2.2500	325,417.28	0.0000	0.00	404,833.56	0.00
Elmwood	419,649,672.00	0.6258	262,616.76	2.6000	1,091,089.15	0.0000	0.00	1,353,705.91	0.00
Empire	266,752,700.00	0.4248	113,316.55	4.5000	1,200,387.15	0.0000	0.00	1,313,703.70	0.00
Glen Arbor	563,577,978.00	0.4600	259,245.87	2.4000	1,352,587.15	0.3620	204,015.23	1,815,848.25	0.00
Kasson	135,611,823.00	0.6325	85,774.48	2.5000	339,029.56	0.0000	0.00	424,804.04	0.00
Leelanau	535,250,306.00	0.5051	270,354.93	5.0423	2,698,892.62	0.0000	0.00	2,969,247.55	0.00
Leland	602,899,221.00	0.3994	240,797.95	2.9815	1,797,544.03	0.3810	229,704.60	2,268,046.58	0.00
Solon	127,954,059.00	0.5632	72,063.73	2.5000	319,885.15	0.0000	0.00	391,948.88	0.00
Suttons Bay	326,769,551.00	0.5414	176,913.03	0.0000	0.00	0.0000	0.00	176,913.03	0.00
Traverse City	56,539,424.00	11.7688	665,401.17	2.3200	131,171.46	0.0000	0.00	796,572.63	0.00
EMPIRE	70,413,151.00	6.3063	444,046.45	0.0000	0.00	0.3600	25,348.73	469,395.18	0.00
NORTHPORT	64,869,973.00	8.5000	551,394.77	0.0000	0.00	0.0000	0.00	551,394.77	0.00
SUTTONS BAY	97,369,626.00	8.9858	874,943.99	0.0000	0.00	0.0000	0.00	874,943.99	0.00

(A) Authority (Dist. Libraries, DDAs, Transit, Metro, Fire, etc.)	(B) Taxable Value	(C) Total Operating Rate	(D) Est. Authority Oper. Tax Dollars	(E) Total Debt Rate	(F) Est. Authority Debt Tax Dollars	(G) Est. Total Authority Tax Dollars	(BB) Total RenZone Taxable Value
FIRE - SB BINGHAM AUTH.	616,791,309.00	3.2500	2,004,571.75	0.0000	0.00	2,004,571.75	0.00
LIBRARY - GLEN LAKE	965,942,501.00	0.2962	286,112.17	0.0000	0.00	286,112.17	0.00
LIBRARY - SUTTONS BAY BINGHAM	616,791,309.00	0.4874	300,624.08	0.0000	0.00	300,624.08	0.00
LIBRARY - TRAVERSE AREA LEELANAU CO.	56,539,424.00	0.9044	51,134.26	0.0000	0.00	51,134.26	0.00
RECREATION - TC GARFIELD LEELANAU CO.	56,539,424.00	0.1500	8,480.91	0.2300	13,004.07	21,484.98	0.00
TRANSIT - BAY AREA (BATA) LEELANAU CO.	3,609,202,761.00	0.4788	1,728,086.28	0.0000	0.00	1,728,086.28	0.00

(A) Local K12 School District Name	(B)		(C)		(D)		(E)		(F)		(G)		(H)		(I)		(J)		(K)		(L)		(M)		(N)		(GG)				
	Total Taxable Value	NonHomestead	Total Taxable Value	Personal	HH / Supplemental	HH / Supplemental	Rate	Rate	Rate	Rate	Rate	Rate	Rate	Rate	Rate	Rate	Rate	Rate	Rate	Rate	Rate	Rate	Rate	Rate	Rate	Rate	Rate	Rate	Rate		
GLEN LAKE COMMUNITY SCH DIST	1,139,903,296.00	687,548,614.00	6,526,300.00	0.0000	0.00	15.0696	10,381,115.72	0.3300	376,168.09	0.0000	0.00	10,757,283.81	0.00	3.0696																	
LELAND PUBLIC SCHOOL DIST	781,084,249.00	467,230,951.00	1,573,730.00	0.0000	0.00	10.9013	5,093,424.77	3.0000	2,343,252.75	0.0000	0.00	7,436,677.52	0.00	0.0000																	
NORTHPORT PUBLIC SCHOOL DIST	532,718,440.00	331,090,748.00	2,047,700.00	0.0000	0.00	13.3880	4,435,485.14	0.0000	0.00	0.0000	0.00	4,435,485.14	0.00	1.3880																	
SUTTONS BAY PUBLIC SCH DIST	646,022,805.00	247,895,060.00	3,253,460.00	0.0000	0.00	18.0000	4,481,631.84	1.9094	1,233,515.94	0.0000	0.00	5,715,147.78	0.00	6.0000																	
TRAVERSE CITY SCHOOL DIST.	509,473,971.00	163,103,591.00	6,947,800.00	0.0000	0.00	18.0000	2,977,551.44	3.1000	1,579,369.31	0.0000	0.00	4,556,920.75	0.00	6.0000																	

(A) Community College Name	(B) Taxable Value	(C) Total Operating Rate	(D) Est. Community College Oper. Tax Dollars	(E) Total Debt Rate	(F) Est. Community College Debt Tax Dollars	(G) Est. Total Community College Tax Dollars	(BB) Total RenZone Taxable Value	(L) ISD Total EV Operating Rate	(M) Est. ISD EV Operating (Spec Ed/Voc/Enh) Tax Dollars	(N) ISD Total Debt Rate	(O) Est. ISD Debt Tax Dollars	(P) Est. Total ISD Tax Dollars	(II) Total RenZone Taxable Value
(H) Intermediate School District Name	(I) Taxable Value	(J) ISD Allocated Rate	(K) Est. ISD Allocated Tax Dollars	(L) ISD Total EV Operating Rate	(M) Est. ISD EV Operating (Spec Ed/Voc/Enh) Tax Dollars	(N) ISD Total Debt Rate	(O) Est. ISD Debt Tax Dollars	(P) Est. Total ISD Tax Dollars	(II) Total RenZone Taxable Value				
TRAVERSE BAY	3,609,202,761.00	0.1881	678,891.04	2.6990	9,741,238.25	0.0000	0.00	10,420,129.29	0.00				

Township / City	Village	School Code	Local School District	Total		Total	
				Total Homestead Property Tax Rate	NonHomestead Property Tax Rate	Total Homestead Property Tax Rate w/Special Assmnt	Total NonHomestead Property Tax Rate w/Special Assmnt
Bingham		45050	SUTTONS BAY PUBLIC SCH DIST	19.5702	37.5702	19.5702	37.5702
Centerville		45010	GLEN LAKE COMMUNITY SCH DIST	16.8441	31.9137	16.8441	31.9137
Centerville		45020	LELAND PUBLIC SCHOOL DIST	19.5141	30.4154	19.5141	30.4154
Cleveland		45010	GLEN LAKE COMMUNITY SCH DIST	16.8525	31.9221	16.8525	31.9221
Cleveland		45020	LELAND PUBLIC SCHOOL DIST	19.5225	30.4238	19.5225	30.4238
Elmwood		28010	TRAVERSE CITY SCHOOL DIST.	20.0492	38.0492	20.0492	38.0492
Elmwood		45050	SUTTONS BAY PUBLIC SCH DIST	18.8586	36.8586	18.8586	36.8586
Empire		45010	GLEN LAKE COMMUNITY SCH DIST	19.2744	34.3440	19.2744	34.3440
Empire	EMPIRE	45010	GLEN LAKE COMMUNITY SCH DIST	25.9407	41.0103	25.9407	41.0103
Glen Arbor		45010	GLEN LAKE COMMUNITY SCH DIST	17.5716	32.6412	19.9716	35.0412
Kasson		45010	GLEN LAKE COMMUNITY SCH DIST	17.4821	32.5517	17.4821	32.5517
Leelanau		45020	LELAND PUBLIC SCHOOL DIST	22.2708	33.1721	22.2708	33.1721
Leelanau		45040	NORTHPORT PUBLIC SCHOOL DIST	19.2708	32.6588	19.2708	32.6588
Leelanau	NORTHPORT	45040	NORTHPORT PUBLIC SCHOOL DIST	27.7708	41.1588	27.7708	41.1588
Leelanau		45050	SUTTONS BAY PUBLIC SCH DIST	21.1802	39.1802	21.1802	39.1802
Leland		45020	LELAND PUBLIC SCHOOL DIST	20.4853	31.3866	20.4853	31.3866
Leland		45050	SUTTONS BAY PUBLIC SCH DIST	19.3947	37.3947	19.3947	37.3947
Solon		28010	TRAVERSE CITY SCHOOL DIST.	19.8866	37.8866	19.8866	37.8866
Solon		45010	GLEN LAKE COMMUNITY SCH DIST	17.1166	32.1862	17.1166	32.1862
Suttons Bay		45020	LELAND PUBLIC SCHOOL DIST	21.0022	31.9035	21.0022	31.9035
Suttons Bay		45040	NORTHPORT PUBLIC SCHOOL DIST	18.0022	31.3902	18.0022	31.3902
Suttons Bay		45050	SUTTONS BAY PUBLIC SCH DIST	19.9116	37.9116	19.9116	37.9116
Suttons Bay	SUTTONS BAY	45050	SUTTONS BAY PUBLIC SCH DIST	28.8974	46.8974	28.8974	46.8974
Traverse City		28010	TRAVERSE CITY SCHOOL DIST.	32.1966	50.1966	32.1966	50.1966

Local Municipality (Twp/City/Vlg)	ALL Purpose(s) of Qualifying Special Assessment Millage Rates for the Local Municipality Listed	Total of All Special Assessment Rates Levied UNITWIDE
Glen Arbor	Fire – 119	2.4000