












ZONING MAP

SUTTONS BAY TOWNSHIP, LEELANAU COUNTY

DRAFT

Date | October 2020

Source | Leelanau County Equalization

- | | |
|--|---|
|  Districts |  C-2 Richter Road |
|  Agricultural |  Waterfront Resort |
|  Rural Residential |  GTBOCI |
|  Neighborhood Residential |  Federal Trust Land |
|  Shoreline Residential |  Non Trust Land |
|  C-1 M-22 | |



Networks Northwest
Talent / Business / Community

The lines of this map are representational of the actual Township boundary and parcel lines and are not intended to be substituted for an official survey or used to resolve boundary or area discrepancies. Consult official Suttons Bay Township records for precise distances, boundaries or areas.

Federal Trust and Non-Trust Lands are under the jurisdiction of the Grand Traverse Band of Ottawa and Chippewa Indians.

CERTIFICATION

I, Sandy Vanhuytse, Township Clerk, Suttons Bay Township, do hereby certify that this is a true copy of the map adopted by the Township Board for Suttons Bay Township, Leelanau County, Michigan, as amended on the revision date noted.

Sandy Vanhuytse, Clerk, Suttons Bay Township,
Leelanau County, Michigan

Date: _____

3/28/2023

THIS IS THE LATEST DATED DRAFT

ZONING MAP THAT WE HAVE IN

OUR SYSTEM.