

09/07/2021

Leelanau County Equalization Dept  
8527 E Government Center Dr Ste 102  
Suttons Bay, MI 49682

**EXEMPT PARCELS**

Parcel Number	Exempt Type User Alpha 1	Current Class	Exempt code (Taxable status)	Property Address	Owner Name	Acreage	TCV
002-006-012-00	CEMETERY	202	EXEMPT (211.7S)	S MANITOU TRL	SWEDISH MISSION CEMETERY	1.29	\$17,384
002-007-003-00	CEMETERY	202	EXEMPT (211.7S)	S GOOD HARBOR TRL	KILWY CHURCH & CEMETERY	1.17	\$17,650
002-017-003-00	CEMETERY	202	EXEMPT (211.7T)	S GOOD HARBOR TRL	FLEES JOSEPH FIRMIN & BETTY	1.00	\$14,936
004-006-013-10	CEMETERY	202	EXEMPT (211.7T)	S LAKE LEELANAU DR	HEIMFORTH BURIAL GROUND	0.18	\$2,536
006-630-000-00	CEMETERY	201	EXEMPT (211.7T)	S FOREST HAVEN DR	TOWNSHIP OF GLEN ARBOR	1.00	\$14,301
007-010-002-00	CEMETERY	401	EXEMPT (211.7T)	S MAPLE CITY RD	H PETTENGILL CEMETERY PLOT	0.25	\$37,000
007-010-004-00	CEMETERY	202	EXEMPT (211.7T)	S MAPLE CITY RD	NASH CEMETERY	0.18	\$37,000
007-011-011-00	CEMETERY	201	EXEMPT (211.7T)	S TOWER RD	FRIENDS OF THE LIGHT QUAKER	1.00	\$37,000
007-019-011-00	CEMETERY	202	EXEMPT (211.7T)	S FRITZ RD	ROSE HILL CEMETERY	3.12	\$37,000
007-033-008-00	CEMETERY	202	EXEMPT (211.7T)	13531 S COLEMAN RD	WILSON HOLDEN CEMETERY	0.50	\$37,000
009-003-004-00	CEMETERY	202	EXEMPT (211.7T)	4000 N MANITOU TRL	BEECHWOOD CEMETERY	2.76	\$1,057,266
009-760-928-00	CEMETERY	402	EXEMPT (211.7T)	E CHERRY/N FIRST ST	MAUSEAUS CEMETERY	0.24	\$123,000
001-008-009-15	CHURCH	201	EXEMPT (211.7S)	3376 S CENTER HWY	KESWICK UNITED METH CHURCH	5.00	\$327,175
002-006-020-00	CHURCH	201	EXEMPT (211.7T)	2943 S MANITOU TRL	ST PAULS LUTHERAN CHURCH	2.98	\$28,253
002-029-009-00	CHURCH	201	EXEMPT (211.7T)	3919 E GATZKE RD	HOLY ROSARY OF CEDAR	9.06	\$63,612
003-021-010-00	CHURCH	202	EXEMPT (211.7S)	S BOHEMIAN RD	ST RITA ST JOESPH OF MAPLE C	1.00	\$11,389
003-021-017-00	CHURCH	201	EXEMPT (211.7S)	5899 S BOHEMIAN RD	ST RITA ST JOESPH OF MAPLE C	1.06	\$12,239
004-028-100-00	CHURCH	201	EXEMPT (211.7S)	12720 S WEST-BAY SHORE DR	WEST BAY COVENANT CHURCH	0.96	\$414,000
004-030-011-10	CHURCH	201	EXEMPT (211.7S)	8075 E HOXIE RD	FAITH MISSIONARY BAPTIST CH	1.06	\$80,738
004-136-015-40	CHURCH	201	EXEMPT (211.7S)	7801 E HARRYS RD	HAVEN OF HOPE CHURCH	19.04	\$112,336
004-380-001-00	CHURCH	201	EXEMPT (211.7S)	10160 E PICKWICK CT	TRAVERSE BAY UNITED METHOD	0.49	\$47,000
005-004-012-00	CHURCH	202	EXEMPT (211.7S)	S BENZONIA TRL	ST PHILIP NERI OF EMPIRE	1.16	\$40,000
005-012-054-00	CHURCH	201	EXEMPT (211.7S)	4902 W MACFARLANE RD	GLEN LAKE COMMUNITY CHURCH	0.44	\$40,000
005-028-003-00	CHURCH	201	EXEMPT (211.7S)	7474 W EMPIRE HWY	GRACELAND MUSIC MINISTRY	12.50	\$40,000
006-122-070-00	CHURCH	201	EXEMPT (211.7S)	6012 S LAKE ST	BETHLEHEM LUTHERAN CHURCH	0.50	\$81,000
006-630-009-00	CHURCH	201	EXEMPT (211.7S)	S FOREST HAVEN DR	FIRST CHURCH OF CHRIST SCIEN	0.96	\$81,000
006-740-071-00	CHURCH	201	EXEMPT (211.7S)	W HARBOR HWY	FIRST CHURCH OF CHRIST SCIEN	0.37	\$81,000
006-740-072-00	CHURCH	201	EXEMPT (211.7S)	6753 W HARBOR HWY	FIRST CHURCH OF CHRIST SCIEN	1.48	\$81,000
007-002-028-00	CHURCH	201	EXEMPT (211.7S)	8707 S HILL ST	ST RITA ST JOESPH OF MAPLE C	5.15	\$37,000
007-003-051-00	CHURCH	201	EXEMPT (211.7S)	89 W CHURCH ST	MAPLE CITY COMMUNITY CHURCH	1.01	\$37,000
007-010-003-10	CHURCH	201	EXEMPT (211.7S)	S MAPLE CITY RD	ST RITA ST JOESPH OF MAPLE C	2.51	\$19,396
007-010-006-15	CHURCH	201	EXEMPT (211.7S)	9243 S MAPLE CITY RD	ST RITA ST JOESPH OF MAPLE C	3.29	\$24,321
007-011-006-10	CHURCH	202	EXEMPT (211.7S)	S MAPLE CITY RD	ST RITA ST JOESPH OF MAPLE C	1.71	\$13,968
007-011-006-15	CHURCH	202	EXEMPT (211.7S)	S MAPLE CITY RD	ST RITA ST JOESPH OF MAPLE C	2.49	\$19,264
008-105-026-00	CHURCH	202	EXEMPT (211.7S)	N ONOMINESE TRL	NORTHPORT UNITED METHODIST	1.49	\$41,000
008-109-013-00	CHURCH	201	EXEMPT (211.7S)	8626 N MANITOU TRL	UNITED METHODIST INDIAN	0.66	\$41,000
008-109-014-10	CHURCH	202	EXEMPT (211.7S)	N MANITOU TRL	NORTHPORT INDIAN MISSION	5.51	\$41,000
008-111-001-00	CHURCH	201	EXEMPT (211.7S)	11922 E CAMP HAVEN RD	METHODIST INDIAN CHURCH	4.31	\$92,519
008-125-016-00	CHURCH	201	EXEMPT (211.7S)	5066 N WEST-BAY SHORE DR	OMENA PRESBYTERIAN CHURCH	2.41	\$41,000
008-130-007-00	CHURCH	201	EXEMPT (211.7S)	8500 E KOLARIK RD	ST WENCESLAUS OF GILLS PIER	2.06	\$41,000
008-225-007-06	CHURCH	201	EXEMPT (211.7S)	11660 N SEVEN PINES RD	ATWILL MEMORIAL CHAPEL ASS	1.57	\$28,000
008-233-024-02	CHURCH	401	EXEMPT (211.7S)	10600 E BLUEBIRD LN	BETHANY LUTHERAN CHURCH	5.21	\$41,000
008-630-001-00	CHURCH	202	EXEMPT (211.7S)	N BRANDON DR	ATWILL MEMORIAL CHAPEL ASS	5.08	\$142,240

Parcel Number	Exempt Type User Alpha 1	Current Class	Exempt code (Taxable status)	Property Address	Owner Name	Acreage	TCV
008-630-002-00	CHURCH	402	EXEMPT (211.7S)	N BIRCHWOOD DR	ATWILL MEMORIAL CHAPEL ASS	0.11	\$115,080
008-630-003-00	CHURCH	401	EXEMPT (211.7S)	N BRANDON DR	ATWILL MEMORIAL CHAPEL ASS	0.99	\$279,720
008-630-004-00	CHURCH	202	EXEMPT (211.7S)	N BIRCHWOOD DR	ATWILL MEMORIAL CHAPEL ASS	6.55	\$183,400
008-630-005-00	CHURCH	202	EXEMPT (211.7S)	N BRANDON DR	ATWILL MEMORIAL CHAPEL ASS	0.08	\$254,240
008-634-016-00	CHURCH	201	EXEMPT (211.7S)	932 N BIRCHWOOD DR	ATWILL MEMORIAL CHAPEL ASS	0.47	\$440,000
009-570-012-10	CHURCH	401	EXEMPT (211.7S)	4840 E GOLFVIEW DR	LELAND COMMUNITY UNITED ME	1.14	\$564,625
009-580-702-00	CHURCH	201	EXEMPT (211.7S)	106 N FOURTH ST	CHURCH M E &	1.08	\$738,000
009-750-249-00	CHURCH	202	EXEMPT (211.7S)	E PEARL ST	IMMANUEL EVANGELICAL LUTHE	0.58	\$123,000
009-750-251-00	CHURCH	201	EXEMPT (211.7S)	315 E PEARL ST	IMMANUEL EVANGELICAL LUTHE	0.20	\$123,000
009-750-252-00	CHURCH	401	EXEMPT (211.7S)	303 E PEARL ST	IMMANUEL EVANGELICAL LUTHE	0.34	\$246,000
009-770-401-00	CHURCH	201	EXEMPT (211.7S)	310 S ST MARYS ST	ST MARYS OF THE ASSUMPTION	0.78	\$125,040
010-033-016-10	CHURCH	201	EXEMPT (211.7S)	4975 E TRAVERSE HWY	WEST SIDE COMMUNITY CHURCH	0.08	\$108,432
010-035-003-21	CHURCH	201	EXEMPT (211.7S)	6563 E HARRYS RD	ZION BAPTIST MINISTRIES	9.86	\$405,247
011-010-001-00	CHURCH	201	EXEMPT (211.7S)	N WEST-BAY SHORE DR	ST KATERI TEKAKWITHA OF	20.90	\$112,860
011-025-009-20	CHURCH	201	EXEMPT (211.7S)	245 S LAKE LEELANAU DR	LEELANAU COMMUNITY CHURCH	1.97	\$85,217
011-025-028-00	CHURCH	202	EXEMPT (211.7S)	447 S LAKE LEELANAU DR	ST MARYS OF THE ASSUMPTION	5.94	\$30,000
011-029-021-00	CHURCH	202	EXEMPT (211.7S)	S HERMAN RD	IMMANUEL LUTHERAN CHURCH	5.23	\$30,000
011-643-010-00	CHURCH	401	EXEMPT (211.7IL)	N WEST-BAY SHORE DR	ST KATERI TEKAKWITHA OF	1.46	\$516,902
011-643-020-00	CHURCH	401	EXEMPT (211.7IL)	2753 N WEST-BAY SHORE DR	ST KATERI TEKAKWITHA OF	1.63	\$30,000
011-643-026-00	CHURCH	401	EXEMPT (211.7IL)	N WEST-BAY SHORE DR	ST KATERI TEKAKWITHA OF	9.89	\$60,329
011-644-001-00	CHURCH	401	EXEMPT (211.7IL)	2690 N WEST-BAY SHORE DR	ST KATERI TEKAKWITHA OF	4.15	\$1,626,346
011-644-006-00	CHURCH	401	EXEMPT (211.7IL)	N WEST-BAY SHORE DR	ST KATERI TEKAKWITHA OF	1.37	\$30,000
011-644-011-00	CHURCH	401	EXEMPT (211.7IL)	N WEST-BAY SHORE DR	ST KATERI TEKAKWITHA OF	2.00	\$30,000
041-102-020-00	CHURCH	201	EXEMPT (211.7S)	10197 W AYLSWORTH ST	EMPIRE UNITED METHODIST CH	0.41	\$50,000
041-300-075-00	CHURCH	201	EXEMPT (211.7S)	10050 W MICHIGAN ST	EMPIRE METHODIST CHURCH	0.72	\$50,000
041-719-011-00	CHURCH	201	EXEMPT (211.7S)	11411 S LACORE RD	ST PHILIP NERI OF EMPIRE	4.75	\$194,594
041-719-022-00	CHURCH	401	EXEMPT (211.7S)	11411 S LACORE RD	ST PHILIP NERI OF EMPIRE	2.00	\$50,000
042-100-052-00	CHURCH	201	EXEMPT (211.7S)	409 S SHABWASUNG ST	SWEDISH EVANGELICAL COVENA	1.98	\$41,000
042-100-054-00	CHURCH	401	EXEMPT (211.7S)	411 S SHABWASUNG ST	NORTHPORT COVENANT CHURCH	0.34	\$41,000
042-234-022-00	CHURCH	201	EXEMPT (211.7S)	701 N WARREN ST	ST GERTRUDE THE GREAT NORT	2.11	\$41,000
042-234-025-00	CHURCH	202	EXEMPT (211.7S)	N WARREN ST	ST GERTRUDE THE GREAT NORT	0.32	\$41,000
042-302-001-00	CHURCH	202	EXEMPT (211.7S)	N WARREN ST	ST GERTRUDE THE GREAT NORT	0.30	\$41,000
042-450-021-00	CHURCH	201	EXEMPT (211.7S)	103 N WARREN ST	TRINITY CHURCH OF UNITED	0.94	\$164,000
042-450-022-00	CHURCH	201	EXEMPT (211.7S)	220 W NAGONABA ST	BETHANY LUTHERAN CHURCH	0.48	\$82,000
043-762-013-00	CHURCH	201	EXEMPT (211.7S)	203 N LINCOLN ST	IMMANUEL LUTHERAN CHURCH	0.31	\$60,000
043-762-017-00	CHURCH	201	EXEMPT (211.7S)	213 N LINCOLN ST	IMMANUEL LUTHERAN CHURCH	0.21	\$30,000
043-764-037-00	CHURCH	201	EXEMPT (211.7S)	214 W MADISON AVE	FIRST CONGREGATIONAL CHURCH	0.16	\$30,000
043-764-037-50	CHURCH	201	EXEMPT (211.7S)	218 W MADISON AVE	FIRST CONGREGATIONAL CHURCH	0.16	\$30,000
043-801-422-00	CHURCH	201	EXEMPT (211.7S)	321 N ST MARYS ST	FIRST EVANGELICAL LUTHERAN	0.28	\$30,000
043-829-008-20	CHURCH	201	EXEMPT (211.7S)	203 N LINCOLN ST	IMMANUEL LUTHERAN CHURCH	0.45	\$30,000
043-829-010-00	CHURCH	201	EXEMPT (211.7S)	118 S ELM ST	ST MICHAELS THE ARCHANGEL	1.96	\$81,948
004-033-113-50	CITY	202	EXEMPT (211.7M)	E CARTER RD	TRAVERSE CITY CITY OF	0.72	\$23,500
051-033-111-00	CITY	202	EXEMPT (211.7M)	10550 E CARTER RD	TRAVERSE CITY CITY OF	9.33	\$727,350
051-033-131-10	CITY	202	EXEMPT (211.7M)	S WEST-BAY SHORE DR	TRAVERSE CITY CITY OF	0.18	\$23,500
006-031-027-00	COMMONS	201	EXEMPT (211.7O)	7167 S DUNNS FARM RD	BWR ASSOCIATION LLC	1.25	\$0
006-125-015-00	COMMONS	402	EXEMPT (211.7M)	S DUNNS FARM RD	MERRIMAN DAVID D	0.00	\$0
006-410-000-00	COMMONS	407	EXEMPT (211.7M)	BEALS HOUSE	BEALS HOUSE CONDO COMMON	0.95	\$0

Parcel Number	Exempt Type User Alpha 1	Current Class	Exempt code (Taxable status)	Property Address	Owner Name	Acreage	TCV
006-530-000-00	COMMONS	402	EXEMPT (211.7M)	S LAKE ST	ARBOR ESTATES COMMONS	0.13	\$0
006-540-000-00	COMMONS	407	EXEMPT (211.7M)	BEACH COMBER	BEACHCOMBER COMMONS	2.46	\$0
006-545-000-00	COMMONS	407	EXEMPT (211.7M)	BEACH WALK	BEACH WALK CONDOMINIUM	2.08	\$0
006-546-000-00	COMMONS	407	EXEMPT (211.7M)	BROOK HILL	BROOK HILL CONDO COMMONS	2.26	\$0
006-547-000-00	COMMONS	407	EXEMPT (211.7M)	BROOK HILL COTTAGES	BROOK HILL COTTAGES COMMONS	0.33	\$0
006-548-000-00	COMMONS	407	EXEMPT (211.7M)	CHIMNEY RDG	CHIMNEY RIDGE COMMONS AREA	2.47	\$0
006-549-000-00	COMMONS	407	EXEMPT (211.7M)	CAMP FIREFLY	CAMP FIREFLY COMMONS HOME	1.15	\$0
006-550-000-00	COMMONS	407	EXEMPT (211.7M)	CRYSTAL BEACH	CRYSTAL BEACH CONDOS COMMONS	0.10	\$0
006-600-000-00	COMMONS	402	EXEMPT (211.7M)	W DEER TRL	DEER HAVEN SUBDIVISION COMMONS	2.52	\$0
006-603-000-00	COMMONS	407	EXEMPT (211.7M)	EAST SHR	EAST SHORE CONDOMINIUMS COMMONS	1.38	\$0
006-604-000-00	COMMONS	407	EXEMPT (211.7M)	FISH HOUSE	FISH HOUSE CONDO COMMONS	0.27	\$0
006-645-000-00	COMMONS	407	EXEMPT (211.7M)	GENTLE WINDS COMMONS	GENTLE WINDS CONDO COMMONS	0.45	\$0
006-705-000-00	COMMONS	407	EXEMPT (211.7M)	GREAT LKS	GREAT LAKES CONDOMINIUM	2.41	\$0
006-715-000-00	COMMONS	407	EXEMPT (211.7M)	S BIRCHWAY DR	HAWKS NEST CONDO COMMONS	1.35	\$0
006-721-000-00	COMMONS	407	EXEMPT (211.7M)	1 THE INN	BAYBERRY GROUP INC	3.23	\$0
006-722-000-00	COMMONS	407	EXEMPT (211.7M)	S LAKE ST	LAKE STREET CONDOS	0.36	\$0
006-723-000-00	COMMONS	407	EXEMPT (211.7M)	S PINE ST	LAKE STREET WOODS CONDO COMMONS	0.86	\$0
006-724-000-00	COMMONS	407	EXEMPT (211.7M)	5707 S LAKE ST	LE BEAR RESORT	1.96	\$0
006-725-000-00	COMMONS	402	EXEMPT (211.7M)	LOGGERS RUN	LOGGERS RUN COMMONS	4.07	\$0
006-726-000-00	COMMONS	402	EXEMPT (211.7M)	LOGGERS RUN SUBDIVISION	LOGGERS RUN SUBDIVISION COMMONS	0.14	\$0
006-733-000-00	COMMONS	407	EXEMPT (211.7M)	MILLSIDE	MILLSIDE CONDO COMMONS AREA	5.31	\$0
006-740-000-00	COMMONS	402	EXEMPT (211.7M)	W ARBOR PINES DR	PIERCE STOCKING BEACH PARK	1.41	\$0
006-762-000-00	COMMONS	407	EXEMPT (211.7M)	PINNACLE PL	PINNACLE PLACE COMMONS	1.98	\$0
006-763-000-00	COMMONS	407	EXEMPT (211.7M)	RIDGE TOP	RIDGE TOP CONDO COMMONS	2.54	\$0
006-765-000-00	COMMONS	407	EXEMPT (211.7M)	SAND PIPER	SAND PIPER CONDOMINIUM	3.59	\$0
006-775-000-00	COMMONS	407	EXEMPT (211.7M)	SHIP WATCH	SHIP WATCH CONDO COMMONS	4.48	\$0
006-778-000-00	COMMONS	407	EXEMPT (211.7M)	SHORESIDE	SHORESIDE CONDOS	1.69	\$0
006-779-000-00	COMMONS	407	EXEMPT (211.7M)	SHORESIDE NORTH	SHORESIDE NORTH CONDO	2.31	\$0
006-795-000-00	COMMONS	407	EXEMPT (211.7M)	SOUTH BCH	SOUTH BEACH CONDOMINIUM	2.25	\$0
006-802-000-00	COMMONS	407	EXEMPT (211.7M)	SOUTH VLG	SOUTH VILLAGE COMMONS AREA	4.15	\$0
006-803-000-00	COMMONS	407	EXEMPT (211.7M)	STONY BROOK LODGE	COMMONS STONY BROOK LODGE	0.38	\$0
006-805-000-00	COMMONS	407	EXEMPT (211.7M)	SUN DANCE	SUN DANCE CONDOMINIUM	2.17	\$0
006-815-000-00	COMMONS	402	EXEMPT (211.7M)	S SYLVAN CT	SYLVAN PARK COMMON AREAS	0.14	\$0
006-818-000-00	COMMONS	407	EXEMPT (211.7M)	TALL TIMBER	TALL TIMBERS CONDO COMMONS	0.14	\$0
006-831-000-00	COMMONS	407	EXEMPT (211.7M)	TIMBER CREST	TIMBER CREST CONDO COMMONS	0.46	\$0
006-833-000-00	COMMONS	407	EXEMPT (211.7M)	VANTAGE PT	VANTAGE POINTE COMMONS	8.81	\$0
006-834-000-00	COMMONS	407	EXEMPT (211.7M)	W DAY FOREST RD	WANDERERS REST CONDO	1.88	\$0
006-837-000-00	COMMONS	407	EXEMPT (211.7M)	WEST SHR	WEST SHORE CONDOMINIUM	1.80	\$0
006-840-000-00	COMMONS	407	EXEMPT (211.7M)	WILDERNESS	WILDERNESS CONDOS COMMONS	0.73	\$0
006-860-000-00	COMMONS	407	EXEMPT (211.7M)	W NORTHWOOD DR	WOODSTONE CONDO COMMONS	0.40	\$0
006-862-000-00	COMMONS	401	EXEMPT (211.7M)	S KRULL LN	BLUE LINE SHORE CONDO	0.55	\$0
008-119-007-00	COMMONS	402	EXEMPT (211.70)	N MANITOU TRL	OMIGIS BEACH ROAD OWNERS	10.97	\$28,000
001-113-006-02	CONSERVANCY	409	EXEMPT (211.70)	S LAKE LEELANAU DR	LEELANAU CONSERVANCY	40.00	\$188,000
001-113-022-30	CONSERVANCY	409	EXEMPT (211.70)	4096 S LAKE LEELANAU DR	LEELANAU CONSERVANCY	6.87	\$227,239
001-113-023-00	CONSERVANCY	409	EXEMPT (211.70)	S LAKE LEELANAU DR	LEELANAU CONSERVANCY	17.85	\$1,077,432
003-012-014-00	CONSERVANCY	402	EXEMPT (211.70)	3952 S MANITOU TRL	LEELANAU CONSERVANCY	103.57	\$240,655
003-013-001-55	CONSERVANCY	402	EXEMPT (211.70)	S LIME LAKE RD	LEELANAU CONSERVANCY	2.03	\$30,000

Parcel Number	Exempt Type User Alpha 1	Current Class	Exempt code (Taxable status)	Property Address	Owner Name	Acreage	TCV
003-017-001-00	CONSERVANCY	402	EXEMPT (211.70)	W SCHOOL LAKE RD	LEELANAU CONSERVANCY	160.00	\$832,614
003-017-002-00	CONSERVANCY	402	EXEMPT (211.70)	S WHEELER RD	LEELANAU CONSERVANCY	60.00	\$312,230
003-017-004-00	CONSERVANCY	402	EXEMPT (211.70)	S WHEELER RD	LEELANAU CONSERVANCY	20.00	\$130,574
003-018-001-50	CONSERVANCY	402	EXEMPT (211.70)	S WHEELER RD	LEELANAU CONSERVANCY	95.67	\$497,851
003-018-006-10	CONSERVANCY	402	EXEMPT (211.70)	W DARWIN RD	LEELANAU CONSERVANCY	80.00	\$416,307
003-018-008-00	CONSERVANCY	402	EXEMPT (211.70)	W DARWIN RD	LEELANAU CONSERVANCY	14.85	\$96,586
003-018-008-10	CONSERVANCY	402	EXEMPT (211.70)	W DARWIN RD	LEELANAU CONSERVANCY	14.30	\$101,287
003-018-008-20	CONSERVANCY	402	EXEMPT (211.70)	W DARWIN RD	LEELANAU CONSERVANCY	30.38	\$178,784
003-020-002-00	CONSERVANCY	402	EXEMPT (211.70)	5201 S WHEELER RD	LEELANAU CONSERVANCY	108.12	\$475,728
003-020-002-10	CONSERVANCY	402	EXEMPT (211.70)	S WHEELER RD	LEELANAU CONSERVANCY	51.88	\$259,709
003-020-004-40	CONSERVANCY	402	EXEMPT (211.70)	S WHEELER RD	LEELANAU CONSERVANCY	66.59	\$332,213
003-024-003-00	CONSERVANCY	402	EXEMPT (211.70)	E OLD MOUNTAIN RD	LEELANAU CONSERVANCY	7.25	\$50,025
003-024-009-00	CONSERVANCY	402	EXEMPT (211.70)	S LIME LAKE RD	LEELANAU CONSERVANCY	20.00	\$92,000
003-024-010-00	CONSERVANCY	402	EXEMPT (211.70)	5234 S LIME LAKE RD	LEELANAU CONSERVANCY	10.20	\$70,380
003-024-010-30	CONSERVANCY	402	EXEMPT (211.70)	S LIME LAKE RD	LEELANAU CONSERVANCY	7.81	\$53,889
003-026-027-00	CONSERVANCY	402	EXEMPT (211.70)	S MAPLE CITY RD	LEELANAU CONSERVANCY	3.29	\$33,521
003-026-027-50	CONSERVANCY	402	EXEMPT (211.70)	S MAPLE CITY RD	LEELANAU CONSERVANCY	3.93	\$38,366
003-026-028-00	CONSERVANCY	402	EXEMPT (211.70)	S MAPLE CITY RD	LEELANAU CONSERVANCY	15.56	\$108,005
003-026-029-00	CONSERVANCY	402	EXEMPT (211.70)	S MAPLE CITY RD	LEELANAU CONSERVANCY	2.14	\$58,662
003-026-029-10	CONSERVANCY	402	EXEMPT (211.70)	S MAPLE CITY RD	LEELANAU CONSERVANCY	1.95	\$98,512
003-026-029-20	CONSERVANCY	402	EXEMPT (211.70)	S MAPLE CITY RD	LEELANAU CONSERVANCY	1.80	\$90,893
003-027-015-00	CONSERVANCY	402	EXEMPT (211.70)	S MAPLE CITY RD	LEELANAU CONSERVANCY	0.05	\$699
003-027-016-10	CONSERVANCY	402	EXEMPT (211.70)	S MAPLE CITY RD	LEELANAU CONSERVANCY	1.71	\$20,481
003-029-006-50	CONSERVANCY	402	EXEMPT (211.70)	S WHEELER RD	LEELANAU CONSERVANCY	1.77	\$21,021
004-020-021-50	CONSERVANCY	402	EXEMPT (211.70)	E CHERRY BEND RD	LEELANAU CONSERVANCY	45.95	\$215,965
004-020-034-00	CONSERVANCY	402	EXEMPT (211.70)	9510 E CHERRY BEND RD	LEELANAU CONSERVANCY	84.08	\$148,599
005-012-048-65	CONSERVANCY	402	EXEMPT (211.70)	S BOW RD	LEELANAU CONSERVANCY	31.93	\$150,071
005-014-001-00	CONSERVANCY	201	EXEMPT (211.70)	S PLOWMAN RD	LEELANAU CONSERVANCY	19.00	\$152,700
005-014-001-10	CONSERVANCY	201	EXEMPT (211.70)	S PLOWMAN RD	LEELANAU CONSERVANCY	20.04	\$114,211
005-019-025-50	CONSERVANCY	201	EXEMPT (211.70)	S LEELANAU HWY	LEELANAU CONSERVANCY	14.32	\$110,264
005-019-026-00	CONSERVANCY	201	EXEMPT (211.70)	S LEELANAU HWY	LEELANAU CONSERVANCY	8.35	\$64,295
005-019-028-60	CONSERVANCY	201	EXEMPT (211.70)	W EMPIRE HWY	LEELANAU CONSERVANCY	10.30	\$79,310
006-019-003-00	CONSERVANCY	402	EXEMPT (211.70)	S MILLER HILL RD	LEELANAU CONSERVANCY	120.00	\$442,800
006-019-004-11	CONSERVANCY	402	EXEMPT (211.70)	S MILLER HILL RD	LEELANAU CONSERVANCY	40.00	\$193,262
006-019-009-00	CONSERVANCY	402	EXEMPT (211.70)	S MILLER HILL RD	LEELANAU CONSERVANCY	240.00	\$885,600
006-030-001-01	CONSERVANCY	402	EXEMPT (211.70)	W CHENEY RD	LEELANAU CONSERVANCY	40.00	\$193,262
006-030-004-10	CONSERVANCY	402	EXEMPT (211.70)	S WHEELER RD	LEELANAU CONSERVANCY	39.78	\$189,710
008-006-002-00	CONSERVANCY	409	EXEMPT (211.70)	14999 N CATHEAD BAY DR PARKING	LEELANAU CONSERVANCY	41.08	\$1,699,267
008-104-002-10	CONSERVANCY	402	EXEMPT (211.70)	E JOHNSON RD	LEELANAU CONSERVANCY	41.71	\$196,046
008-104-003-00	CONSERVANCY	401	EXEMPT (211.70)	10607 E JOHNSON RD (REC AREA)	LEELANAU CONSERVANCY	37.70	\$177,190
008-113-001-00	CONSERVANCY	409	EXEMPT (211.70)	GULL ISLAND	LEELANAU CONSERVANCY	3.00	\$82,000
008-135-021-00	CONSERVANCY	402	EXEMPT (211.70)	E FREELAND RD	LEELANAU CONSERVANCY	12.00	\$66,000
008-135-033-00	CONSERVANCY	401	EXEMPT (211.70)	12321 E FREELAND RD	LEELANAU CONSERVANCY	4.24	\$41,000
008-222-001-00	CONSERVANCY	402	EXEMPT (211.70)	N KILCHERMAN RD	LEELANAU CONSERVANCY	51.60	\$252,840
008-222-001-10	CONSERVANCY	402	EXEMPT (211.70)	N KILCHERMAN RD	LEELANAU CONSERVANCY	40.00	\$188,000
008-222-002-00	CONSERVANCY	402	EXEMPT (211.70)	N CATHEAD POINT RD	LEELANAU CONSERVANCY	40.00	\$188,000
008-222-004-09	CONSERVANCY	402	EXEMPT (211.70)	E CHRISTMAS COVE RD	LEELANAU CONSERVANCY	20.00	\$106,000

Parcel Number	Exempt Type User Alpha 1	Current Class	Exempt code (Taxable status)	Property Address	Owner Name	Acreage	TCV
008-222-004-10	CONSERVANCY	401	EXEMPT (211.70)	11155 E CHRISTMAS COVE RD (RECLANAU CONSERVANCY	LEELANAU CONSERVANCY	20.00	\$94,000
008-223-003-00	CONSERVANCY	402	EXEMPT (211.70)	N KILCHERMAN RD	LEELANAU CONSERVANCY	40.00	\$188,000
008-223-008-00	CONSERVANCY	408	EXEMPT (211.70)	12625 N KEHL RD	LEELANAU CONSERVANCY	89.74	\$394,856
008-225-023-01	CONSERVANCY	402	EXEMPT (211.70)	N NORTHPORT POINT RD	LEELANAU CONSERVANCY	7.04	\$38,720
008-225-025-01	CONSERVANCY	401	EXEMPT (211.70)	13220 E WOOLSEY LAKE RD (RECLANAU CONSERVANCY	LEELANAU CONSERVANCY	23.92	\$126,776
008-225-025-15	CONSERVANCY	402	EXEMPT (211.70)	E WOOLSEY LAKE RD	LEELANAU CONSERVANCY	4.74	\$41,000
009-008-001-00	CONSERVANCY	409	EXEMPT (211.70)	S INDIANA WOODS	LEELANAU CONSERVANCY	8.45	\$643,940
009-009-031-10	CONSERVANCY	409	EXEMPT (211.70)	N MANITOU TRL	LEELANAU CONSERVANCY	0.11	\$142,899
009-017-001-15	CONSERVANCY	408	EXEMPT (211.70)	N MANITOU TRL	LEELANAU CONSERVANCY	26.90	\$137,190
009-023-003-01	CONSERVANCY	402	EXEMPT (211.70)	547 N LAKE LEELANAU DR (RECLANAU CONSERVANCY	LEELANAU CONSERVANCY	12.37	\$64,324
009-023-004-00	CONSERVANCY	402	EXEMPT (211.70)	N LAKE LEELANAU DR	LEELANAU CONSERVANCY	32.17	\$3,793,349
009-023-019-00	CONSERVANCY	409	EXEMPT (211.70)	N LAKE LEELANAU DR	LEELANAU CONSERVANCY	4.95	\$1,705,098
009-024-042-10	CONSERVANCY	409	EXEMPT (211.70)	N EAGLE HWY	LEELANAU CONSERVANCY	15.02	\$1,233,008
009-124-013-00	CONSERVANCY	402	EXEMPT (211.70)	N BIRCHWOOD DR	LEELANAU CONSERVANCY	18.85	\$96,135
009-124-013-20	CONSERVANCY	402	EXEMPT (211.70)	N BIRCHWOOD DR	LEELANAU CONSERVANCY	0.87	\$123,000
009-125-001-10	CONSERVANCY	401	EXEMPT (211.70)	5989 N MANITOU TRL	LEELANAU CONSERVANCY	82.18	\$361,592
009-125-002-00	CONSERVANCY	402	EXEMPT (211.70)	N MANITOU TRL	LEELANAU CONSERVANCY	40.35	\$189,645
009-125-003-00	CONSERVANCY	402	EXEMPT (211.70)	N MANITOU TRL	LEELANAU CONSERVANCY	156.24	\$687,456
009-125-004-00	CONSERVANCY	402	EXEMPT (211.70)	N BIRCHWOOD DR	LEELANAU CONSERVANCY	2.53	\$123,000
009-125-006-00	CONSERVANCY	409	EXEMPT (211.70)	N MANITOU TRL	LEELANAU CONSERVANCY	2.91	\$123,000
009-125-006-10	CONSERVANCY	402	EXEMPT (211.70)	N MANITOU TRL	LEELANAU CONSERVANCY	0.64	\$123,000
009-125-007-00	CONSERVANCY	409	EXEMPT (211.70)	N MANITOU TRL	LEELANAU CONSERVANCY	28.37	\$133,339
009-125-013-10	CONSERVANCY	402	EXEMPT (211.70)	N MANITOU TRL	LEELANAU CONSERVANCY	1.92	\$123,000
009-125-014-00	CONSERVANCY	402	EXEMPT (211.70)	N MANITOU TRL	LEELANAU CONSERVANCY	16.50	\$84,150
009-134-016-10	CONSERVANCY	402	EXEMPT (211.70)	N HIGH BLUFFS DR	LEELANAU CONSERVANCY	5.88	\$420,504
009-750-404-00	CONSERVANCY	402	EXEMPT (211.70)	N FIRST ST	LEELANAU CONSERVANCY	0.45	\$123,000
009-750-408-00	CONSERVANCY	201	EXEMPT (211.70)	105 N FIRST ST	LEELANAU CONSERVANCY	0.12	\$123,000
009-750-501-00	CONSERVANCY	401	EXEMPT (211.70)	206 N MAIN ST	LEELANAU CONSERVANCY	0.46	\$123,000
010-004-011-00	CONSERVANCY	402	EXEMPT (211.70)	S LAKE SHORE DR	LEELANAU CONSERVANCY	20.10	\$189,038
010-004-014-00	CONSERVANCY	402	EXEMPT (211.70)	8813 S LAKE SHORE DR (REC AREA) LEELANAU CONSERVANCY	LEELANAU CONSERVANCY	19.70	\$187,506
010-009-001-00	CONSERVANCY	409	EXEMPT (211.70)	S LAKE SHORE DR	LEELANAU CONSERVANCY	120.00	\$312,000
010-009-002-00	CONSERVANCY	409	EXEMPT (211.70)	S CEDAR RD	LEELANAU CONSERVANCY	400.00	\$1,040,000
010-009-002-50	CONSERVANCY	409	EXEMPT (211.70)	S LAKE SHORE DR	LEELANAU CONSERVANCY	40.00	\$104,000
010-009-003-00	CONSERVANCY	409	EXEMPT (211.70)	S LAKE SHORE DR	LEELANAU CONSERVANCY	40.00	\$153,031
010-010-005-00	CONSERVANCY	409	EXEMPT (211.70)	S WEISLER RD	LEELANAU CONSERVANCY	54.70	\$142,220
010-010-006-50	CONSERVANCY	409	EXEMPT (211.70)	S LAKE SHORE DR	LEELANAU CONSERVANCY	20.69	\$53,794
010-021-004-00	CONSERVANCY	402	EXEMPT (211.70)	E ALPINE RD	LEELANAU CONSERVANCY	39.00	\$101,400
011-029-004-10	CONSERVANCY	460	EXEMPT (211.70)	651 W BROADWAY AVE (REC AREA) LEELANAU CONSERVANCY	LEELANAU CONSERVANCY	19.21	\$109,381
041-719-012-00	CONSERVANCY	201	EXEMPT (211.70)	11322 S LEELANAU HWY	LEELANAU CONSERVANCY	78.80	\$346,720
041-719-021-00	CONSERVANCY	202	EXEMPT (211.70)	S LEELANAU HWY	LEELANAU CONSERVANCY	2.38	\$50,000
001-016-003-20	COUNTY	202	EXEMPT (211.7M)	S SCENIC VIEW DR	COUNTY OF LEELANAU	0.80	\$6,426
001-112-010-60	COUNTY	201	EXEMPT (211.7M)	3990 S MAPLE VALLEY RD	COUNTY OF LEELANAU	24.47	\$149,034
001-113-001-00	COUNTY	201	EXEMPT (211.7M)	4341 S LAKE LEELANAU DR	COUNTY OF LEELANAU	67.90	\$288,840
001-520-001-00	COUNTY	409	EXEMPT (211.7M)	S LEE POINT RD	COUNTY OF LEELANAU	0.16	\$121,748
003-004-007-00	COUNTY	409	EXEMPT (211.7M)	S BOHEMIAN RD	COUNTY OF LEELANAU	0.15	\$96,908
003-012-015-30	COUNTY	409	EXEMPT (211.7M)	E TRAVERSE LAKE RD	COUNTY OF LEELANAU	0.07	\$8,107
004-018-011-00	COUNTY	202	EXEMPT (211.7M)	E FOUCH RD	COUNTY OF LEELANAU	14.91	\$108,843

Parcel Number	Exempt Type User Alpha 1	Current Class	Exempt code (Taxable status)	Property Address	Owner Name	Acreage	TCV
004-018-026-10	COUNTY	202	EXEMPT (211.7M)	S WATKOSKI RD	COUNTY OF LEELANAU	1.83	\$47,000
004-018-040-00	COUNTY	202	EXEMPT (211.7M)	S BUGAI RD	COUNTY OF LEELANAU	4.96	\$47,000
004-033-038-10	COUNTY	201	EXEMPT (211.7M)	E CARTER RD	COUNTY OF LEELANAU	0.06	\$23,500
004-125-010-00	COUNTY	201	EXEMPT (211.7M)	S BUGAI RD	COUNTY OF LEELANAU	0.07	\$23,500
004-210-210-00	COUNTY	201	EXEMPT (211.7M)	E CHERRY BEND RD	COUNTY OF LEELANAU	0.30	\$23,500
004-320-003-00	COUNTY	201	EXEMPT (211.7M)	E CHERRY BEND RD	COUNTY OF LEELANAU	0.60	\$23,500
005-001-001-00	COUNTY	201	EXEMPT (211.7M)	8854 S DUNNS FARM RD	COUNTY OF LEELANAU	6.45	\$3,123,969
005-004-076-00	COUNTY	201	EXEMPT (211.7M)	W GLENMERE RD	COUNTY OF LEELANAU	0.17	\$20,000
005-011-024-00	COUNTY	201	EXEMPT (211.7M)	W MACFARLANE RD	COUNTY OF LEELANAU	4.13	\$1,695,183
005-021-012-05	COUNTY	201	EXEMPT (211.7M)	S BENZONIA TRL	COUNTY OF LEELANAU	1.05	\$14,775
006-122-050-00	COUNTY	202	EXEMPT (211.7M)	W HARBOR HWY	COUNTY OF LEELANAU	0.06	\$81,000
006-132-004-00	COUNTY	202	EXEMPT (211.7M)	W DAY FOREST RD	COUNTY OF LEELANAU	0.02	\$40,500
006-336-009-00	COUNTY	402	EXEMPT (211.7M)	S PORT ONEIDA RD	COUNTY OF LEELANAU	0.72	\$40,500
007-001-014-50	COUNTY	302	EXEMPT (211.7M)	E BELLINGER RD	COUNTY OF LEELANAU	5.00	\$37,000
007-003-010-30	COUNTY	001	EXEMPT (211.70)	S MAPLE CITY RD	HABITAT FOR HUMANITY GT RE0.81		\$7,173
007-003-010-40	COUNTY	001	EXEMPT (211.70)	S MAPLE ST	HABITAT FOR HUMANITY GT RE0.26		\$2,302
007-003-010-50	COUNTY	001	EXEMPT (211.70)	8518 S MAPLE ST (ELECT POLE)	HABITAT FOR HUMANITY GT RE0.36		\$3,188
007-003-048-00	COUNTY	402	EXEMPT (211.7M)	130 W CHURCH ST	COUNTY OF LEELANAU	0.21	\$37,000
007-003-053-00	COUNTY	202	EXEMPT (211.7M)	95 W CHURCH ST	COUNTY OF LEELANAU	5.24	\$37,000
007-003-054-20	COUNTY	302	EXEMPT (211.7M)	W CHURCH ST	COUNTY OF LEELANAU	11.49	\$68,940
007-004-013-00	COUNTY	202	EXEMPT (211.7M)	1110 W BURDICKVILLE RD	COUNTY OF LEELANAU	106.80	\$714,013
007-006-030-20	COUNTY	202	EXEMPT (211.7M)	S DUNNS FARM RD	COUNTY OF LEELANAU	0.01	\$18,500
007-009-004-00	COUNTY	202	EXEMPT (211.7M)	W BURDICKVILLE RD	COUNTY OF LEELANAU	69.80	\$307,120
007-016-002-00	COUNTY	302	EXEMPT (211.7M)	S NEWMAN RD	COUNTY OF LEELANAU	21.54	\$105,546
007-017-003-00	COUNTY	302	EXEMPT (211.7M)	S COLEMAN RD	BENZIE COUNTY RD COMMISSION	05.51	\$332,244
007-022-008-00	COUNTY	202	EXEMPT (211.7M)	S NEWMAN RD	COUNTY OF LEELANAU	76.55	\$336,820
007-898-001-00	COUNTY	201	EXEMPT (211.7M)	9237 S TOWER RD	COUNTY OF LEELANAU	0.00	\$328,632
008-019-013-00	COUNTY	202	EXEMPT (211.7M)	E WOOLSEY LAKE RD	COUNTY OF LEELANAU	9.95	\$54,725
008-233-025-10	COUNTY	202	EXEMPT (211.7M)	E MELKILD RD	COUNTY OF LEELANAU	0.37	\$20,500
008-233-031-00	COUNTY	202	EXEMPT (211.7M)	E MELKILD RD	COUNTY OF LEELANAU	0.33	\$20,500
008-898-010-00	COUNTY	202	EXEMPT (211.7M)	11750 E DAVIS RD	COUNTY OF LEELANAU	1.00	\$187,350
009-011-048-10	COUNTY	202	EXEMPT (211.7M)	E HORN RD	COUNTY OF LEELANAU	0.28	\$64,141
009-028-013-00	COUNTY	202	EXEMPT (211.7M)	S PIT RD	COUNTY OF LEELANAU	0.14	\$61,500
009-032-001-00	COUNTY	201	EXEMPT (211.7M)	1200 S PIT RD	COUNTY OF LEELANAU	114.82	\$505,208
009-033-006-10	COUNTY	201	EXEMPT (211.7M)	1095 S PIT RD	COUNTY OF LEELANAU	9.18	\$458,141
009-033-019-00	COUNTY	202	EXEMPT (211.7M)	S PIT RD	COUNTY OF LEELANAU	0.21	\$61,500
009-033-020-00	COUNTY	202	EXEMPT (211.7M)	S PIT RD	COUNTY OF LEELANAU	0.18	\$61,500
009-600-606-00	COUNTY	202	EXEMPT (211.7M)	S CHANDLER ST	COUNTY OF LEELANAU	0.24	\$61,500
009-610-401-00	COUNTY	408	EXEMPT (211.7M)	109 W RIVER ST	COUNTY OF LEELANAU	0.04	\$1,269,178
010-020-004-05	COUNTY	402	EXEMPT (211.7M)	S CEDAR RD	COUNTY OF LEELANAU	1.53	\$48,000
011-003-021-00	COUNTY	402	EXEMPT (211.7M)	N ROUBAL RD	LEELANAU COUNTY LAND BANK	1.00	\$21,035
011-019-004-00	COUNTY	201	EXEMPT (211.7M)	8527 E GOVERNMENT CENTER	COUNTY OF LEELANAU	46.00	\$18,632,078
011-020-004-13	COUNTY	202	EXEMPT (211.7M)	525 N MAREK RD	COUNTY OF LEELANAU	2.63	\$34,607
011-023-001-00	COUNTY	202	EXEMPT (211.7M)	495 N STONY POINT RD	COUNTY OF LEELANAU	0.73	\$67,305
011-280-900-00	COUNTY	202	EXEMPT (211.7M)	805 N STONY POINT RD	COUNTY OF LEELANAU	0.88	\$433,974
042-898-004-00	COUNTY	201	EXEMPT (211.7M)	100 W EIGHTH ST	COUNTY OF LEELANAU	1.00	\$121,296
043-201-011-00	COUNTY	401	EXEMPT (211.7M)	700 N DOCKSIDE CIR A-2	COUNTY OF LEELANAU	0.01	\$90,400

Parcel Number	Exempt Type User Alpha 1	Current Class	Exempt code (Taxable status)	Property Address	Owner Name	Acreage	TCV
043-201-012-00	COUNTY	401	EXEMPT (211.7M)	700 N DOCKSIDE CIR A-1	COUNTY OF LEELANAU	0.01	\$90,400
043-201-013-00	COUNTY	401	EXEMPT (211.7M)	700 N DOCKSIDE CIR A-4	COUNTY OF LEELANAU	0.02	\$90,400
043-201-014-00	COUNTY	401	EXEMPT (211.7M)	700 N DOCKSIDE CIR A-3	COUNTY OF LEELANAU	0.02	\$90,400
043-201-015-00	COUNTY	401	EXEMPT (211.7M)	700 N DOCKSIDE CIR A-6	COUNTY OF LEELANAU	0.01	\$90,400
043-201-016-00	COUNTY	401	EXEMPT (211.7M)	700 N DOCKSIDE CIR A-5	COUNTY OF LEELANAU	0.01	\$90,400
043-201-017-00	COUNTY	401	EXEMPT (211.7M)	702 N DOCKSIDE CIR B-2	COUNTY OF LEELANAU	0.01	\$90,400
043-201-018-00	COUNTY	401	EXEMPT (211.7M)	702 N DOCKSIDE CIR B-1	COUNTY OF LEELANAU	0.02	\$90,400
043-201-019-00	COUNTY	401	EXEMPT (211.7M)	702 N DOCKSIDE CIR B-4	COUNTY OF LEELANAU	0.01	\$90,400
043-201-020-00	COUNTY	401	EXEMPT (211.7M)	702 N DOCKSIDE CIR B-3	COUNTY OF LEELANAU	0.02	\$90,400
043-201-021-00	COUNTY	401	EXEMPT (211.7M)	702 N DOCKSIDE CIR B-6	COUNTY OF LEELANAU	0.02	\$90,400
043-201-022-00	COUNTY	401	EXEMPT (211.7M)	702 N DOCKSIDE CIR B-5	COUNTY OF LEELANAU	0.01	\$90,400
043-201-053-00	COUNTY	201	EXEMPT (211.7M)	714 N DOCKSIDE CIR H-2	COUNTY OF LEELANAU	0.01	\$90,400
043-201-054-00	COUNTY	201	EXEMPT (211.7M)	714 N DOCKSIDE CIR H-1	COUNTY OF LEELANAU	0.01	\$90,400
043-201-055-00	COUNTY	201	EXEMPT (211.7M)	714 N DOCKSIDE CIR H-4	COUNTY OF LEELANAU	0.02	\$90,400
043-201-056-00	COUNTY	201	EXEMPT (211.7M)	714 N DOCKSIDE CIR H-3	COUNTY OF LEELANAU	0.01	\$90,400
043-201-057-00	COUNTY	201	EXEMPT (211.7M)	714 N DOCKSIDE CIR H-6	COUNTY OF LEELANAU	0.01	\$90,400
043-201-058-00	COUNTY	201	EXEMPT (211.7M)	714 N DOCKSIDE CIR H-5	COUNTY OF LEELANAU	0.01	\$90,400
043-201-059-00	COUNTY	201	EXEMPT (211.7M)	716 N DOCKSIDE CIR I-2	COUNTY OF LEELANAU	0.01	\$90,400
043-201-060-00	COUNTY	201	EXEMPT (211.7M)	716 N DOCKSIDE CIR I-1	COUNTY OF LEELANAU	0.01	\$90,400
043-201-061-00	COUNTY	201	EXEMPT (211.7M)	716 N DOCKSIDE CIR I-4	COUNTY OF LEELANAU	0.02	\$90,400
043-201-062-00	COUNTY	201	EXEMPT (211.7M)	716 N DOCKSIDE CIR I-3	COUNTY OF LEELANAU	0.01	\$90,400
043-201-063-00	COUNTY	201	EXEMPT (211.7M)	716 N DOCKSIDE CIR I-6	COUNTY OF LEELANAU	0.01	\$90,400
043-201-064-00	COUNTY	201	EXEMPT (211.7M)	716 N DOCKSIDE CIR I-5	COUNTY OF LEELANAU	0.01	\$90,400
043-833-004-00	COUNTY	401	EXEMPT (211.7M)	10550 E ECKERLE RD	COUNTY OF LEELANAU	14.07	\$85,827
051-033-038-01	COUNTY	202	EXEMPT (211.7M)	E CARTER RD	COUNTY OF LEELANAU	0.40	\$23,500
008-105-007-00	GTB	401	EXEMPT (211.71L)	9660 N CARLSON RD	GTB OF OTTAWA & CHIPPEWA	10.00	\$20,000
008-105-007-10	GTB	402	EXEMPT (211.71L)	N CARLSON RD	GTB OF OTTAWA & CHIPPEWA	19.40	\$10,000
008-105-007-20	GTB	402	EXEMPT (211.71L)	N CARLSON RD	GTB OF OTTAWA & CHIPPEWA	10.00	\$10,000
008-105-007-30	GTB	401	EXEMPT (211.71L)	9720 N CARLSON RD	GTB OF OTTAWA & CHIPPEWA	10.00	\$10,000
008-105-007-40	GTB	401	EXEMPT (211.71L)	9654 N CARLSON RD	GTB OF OTTAWA & CHIPPEWA	10.00	\$10,000
008-105-021-00	GTB	402	EXEMPT (211.71L)	N CARLSON RD	GTB OF OTTAWA & CHIPPEWA	18.00	\$8,333
008-105-021-10	GTB	402	EXEMPT (211.71L)	N CARLSON RD	GTB OF OTTAWA & CHIPPEWA	18.00	\$4,166
008-105-021-20	GTB	401	EXEMPT (211.71L)	N CARLSON RD	GTB OF OTTAWA & CHIPPEWA	18.00	\$4,167
008-105-021-30	GTB	402	EXEMPT (211.71L)	N CARLSON RD	GTB OF OTTAWA & CHIPPEWA	18.00	\$4,167
008-105-021-40	GTB	402	EXEMPT (211.71L)	N CARLSON RD	GTB OF OTTAWA & CHIPPEWA	18.00	\$4,167
008-119-009-01	GTB	402	EXEMPT (211.71L)	N MANITOU TRL	GTB OF OTTAWA & CHIPPEWA	11.95	\$32,868
008-750-002-00	GTB	402	EXEMPT (211.71L)	E TATCH RD	GTB OF OTTAWA & CHIPPEWA	10.14	\$82,000
008-750-004-00	GTB	402	EXEMPT (211.71L)	E TATCH RD	GTB OF OTTAWA & CHIPPEWA	10.31	\$41,000
008-751-001-00	GTB	402	EXEMPT (211.71L)	N KALCHIK RD	GTB OF OTTAWA & CHIPPEWA	10.28	\$82,000
008-751-002-00	GTB	402	EXEMPT (211.71L)	E TATCH RD	GTB OF OTTAWA & CHIPPEWA	10.14	\$41,000
008-752-001-00	GTB	402	EXEMPT (211.71L)	E TATCH RD	GTB OF OTTAWA & CHIPPEWA	10.44	\$123,000
011-003-018-00	GTB	402	EXEMPT (211.7FP)	N WEST-BAY SHORE DR	GTB OF OTTAWA & CHIPPEWA	20.00	\$168,000
011-003-019-00	GTB	402	EXEMPT (211.7FP)	N WEST-BAY SHORE DR	GTB OF OTTAWA & CHIPPEWA	20.00	\$417,500
011-010-002-00	GTB	402	EXEMPT (211.7FP)	N WEST-BAY SHORE DR	GTB OF OTTAWA & CHIPPEWA	20.00	\$108,000
011-015-015-01	GTB	402	EXEMPT (211.7FP)	N WEST-BAY SHORE DR	GTB OF OTTAWA & CHIPPEWA	43.96	\$214,718
011-016-001-00	GTB	402	EXEMPT (211.7FP)	N JACOBSON RD	GTB OF OTTAWA & CHIPPEWA	14.40	\$43,497
011-641-001-00	GTB	402	EXEMPT (211.7FP)	N WEST-BAY SHORE DR	GTB OF OTTAWA & CHIPPEWA	18.02	\$210,000

Parcel Number	Exempt Type User Alpha 1	Current Class	Exempt code (Taxable status)	Property Address	Owner Name	Acreage	TCV
011-641-007-00	GTB	401	EXEMPT (211.7FP)	3268 N WEST-BAY SHORE DR	GTB OF OTTAWA & CHIPPEWA	10.36	\$30,000
011-641-011-00	GTB	401	EXEMPT (211.7FP)	3455 N WEST-BAY SHORE DR	GTB OF OTTAWA & CHIPPEWA	11.90	\$30,000
011-641-012-00	GTB	401	EXEMPT (211.7FP)	3415 N WEST-BAY SHORE DR	GTB OF OTTAWA & CHIPPEWA	10.97	\$30,000
011-641-013-00	GTB	401	EXEMPT (211.7FP)	3387 N WEST-BAY SHORE DR	GTB OF OTTAWA & CHIPPEWA	11.01	\$30,000
011-641-014-00	GTB	401	EXEMPT (211.7FP)	3355 N WEST-BAY SHORE DR	GTB OF OTTAWA & CHIPPEWA	10.97	\$30,000
011-641-015-00	GTB	401	EXEMPT (211.7FP)	3319 N WEST-BAY SHORE DR	GTB OF OTTAWA & CHIPPEWA	10.98	\$30,000
011-641-016-00	GTB	402	EXEMPT (211.7FP)	N WEST-BAY SHORE DR	GTB OF OTTAWA & CHIPPEWA	11.00	\$30,000
011-641-017-00	GTB	401	EXEMPT (211.7FP)	3291 N WEST-BAY SHORE DR	GTB OF OTTAWA & CHIPPEWA	10.99	\$30,000
011-641-019-00	GTB	401	EXEMPT (211.7FP)	3243 N WEST-BAY SHORE DR	GTB OF OTTAWA & CHIPPEWA	10.59	\$30,000
011-641-019-10	GTB	401	EXEMPT (211.7FP)	3245 N WEST-BAY SHORE DR	GTB OF OTTAWA & CHIPPEWA	10.50	\$30,000
011-641-021-00	GTB	401	EXEMPT (211.7FP)	3333 N WEST-BAY SHORE DR	GTB OF OTTAWA & CHIPPEWA	12.38	\$60,000
011-641-021-10	GTB	401	EXEMPT (211.7FP)	3341 N WEST-BAY SHORE DR	GTB OF OTTAWA & CHIPPEWA	12.73	\$60,000
011-641-021-20	GTB	402	EXEMPT (211.7FP)	N WEST-BAY SHORE DR	GTB OF OTTAWA & CHIPPEWA	12.50	\$60,000
011-641-022-00	GTB	401	EXEMPT (211.7FP)	3309 N WEST-BAY SHORE DR	GTB OF OTTAWA & CHIPPEWA	10.55	\$120,000
011-641-023-00	GTB	401	EXEMPT (211.7FP)	3297 N WEST-BAY SHORE DR	GTB OF OTTAWA & CHIPPEWA	11.59	\$30,000
011-641-023-10	GTB	401	EXEMPT (211.7FP)	3325 N WEST-BAY SHORE DR	GTB OF OTTAWA & CHIPPEWA	11.62	\$30,000
011-641-023-20	GTB	402	EXEMPT (211.7FP)	N WEST-BAY SHORE DR	GTB OF OTTAWA & CHIPPEWA	14.05	\$60,000
011-641-024-00	GTB	202	EXEMPT (211.7FP)	3410 N WEST-BAY SHORE DR	GTB OF OTTAWA & CHIPPEWA	14.49	\$4,479,029
011-642-001-00	GTB	401	EXEMPT (211.7IL)	3216 N WEST-BAY SHORE DR	GTB OF OTTAWA & CHIPPEWA	10.58	\$30,000
011-642-001-10	GTB	402	EXEMPT (211.7IL)	N WEST-BAY SHORE DR	GTB OF OTTAWA & CHIPPEWA	10.61	\$30,000
011-642-001-20	GTB	401	EXEMPT (211.7IL)	3230 N WEST-BAY SHORE DR	GTB OF OTTAWA & CHIPPEWA	11.00	\$30,000
011-642-002-00	GTB	401	EXEMPT (211.7IL)	3198 N WEST-BAY SHORE DR	GTB OF OTTAWA & CHIPPEWA	10.86	\$60,000
011-642-002-10	GTB	401	EXEMPT (211.7IL)	3202 N WEST-BAY SHORE DR	GTB OF OTTAWA & CHIPPEWA	10.43	\$207,917
011-642-002-15	GTB	401	EXEMPT (211.7IL)	N WEST-BAY SHORE DR	GTB OF OTTAWA & CHIPPEWA	10.49	\$10,307
011-642-003-00	GTB	401	EXEMPT (211.7IL)	3074 N WEST-BAY SHORE DR	GTB OF OTTAWA & CHIPPEWA	10.96	\$60,000
011-642-004-00	GTB	401	EXEMPT (211.7IL)	3050 N WEST-BAY SHORE DR	GTB OF OTTAWA & CHIPPEWA	10.92	\$60,000
011-642-004-10	GTB	401	EXEMPT (211.7IL)	3056 N WEST-BAY SHORE DR	GTB OF OTTAWA & CHIPPEWA	10.59	\$270,086
011-642-005-00	GTB	401	EXEMPT (211.7IL)	3028 N WEST-BAY SHORE DR	GTB OF OTTAWA & CHIPPEWA	10.83	\$30,000
011-642-005-10	GTB	401	EXEMPT (211.7IL)	3014 N WEST-BAY SHORE DR	GTB OF OTTAWA & CHIPPEWA	10.58	\$227,856
011-642-006-01	GTB	401	EXEMPT (211.7IL)	3020 N WEST-BAY SHORE DR	GTB OF OTTAWA & CHIPPEWA	10.78	\$30,000
011-642-006-10	GTB	401	EXEMPT (211.7IL)	3010 N WEST-BAY SHORE DR	GTB OF OTTAWA & CHIPPEWA	10.53	\$248,223
011-642-007-00	GTB	401	EXEMPT (211.7IL)	2994 N WEST-BAY SHORE DR	GTB OF OTTAWA & CHIPPEWA	11.23	\$410,710
011-642-008-00	GTB	401	EXEMPT (211.7IL)	N WEST-BAY SHORE DR	GTB OF OTTAWA & CHIPPEWA	10.69	\$30,000
011-642-008-10	GTB	401	EXEMPT (211.7IL)	2968 N WEST-BAY SHORE DR	GTB OF OTTAWA & CHIPPEWA	10.48	\$240,796
011-642-009-00	GTB	401	EXEMPT (211.7IL)	3237 N WEST-BAY SHORE DR	GTB OF OTTAWA & CHIPPEWA	11.91	\$60,000
011-642-009-10	GTB	401	EXEMPT (211.7IL)	3219 N WEST-BAY SHORE DR	GTB OF OTTAWA & CHIPPEWA	11.98	\$60,000
011-642-010-00	GTB	401	EXEMPT (211.7IL)	3201 N WEST-BAY SHORE DR	GTB OF OTTAWA & CHIPPEWA	12.01	\$60,000
011-642-011-50	GTB	401	EXEMPT (211.7IL)	N WEST-BAY SHORE DR	GTB OF OTTAWA & CHIPPEWA	10.78	\$30,000
011-642-012-00	GTB	401	EXEMPT (211.7IL)	N WEST-BAY SHORE DR	GTB OF OTTAWA & CHIPPEWA	10.50	\$30,000
011-642-012-10	GTB	401	EXEMPT (211.7IL)	N WEST-BAY SHORE DR	GTB OF OTTAWA & CHIPPEWA	12.36	\$60,000
011-642-013-00	GTB	401	EXEMPT (211.7IL)	3035 N WEST-BAY SHORE DR	GTB OF OTTAWA & CHIPPEWA	11.09	\$30,000
011-642-015-00	GTB	401	EXEMPT (211.7IL)	2985 N WEST-BAY SHORE DR	GTB OF OTTAWA & CHIPPEWA	11.17	\$30,000
011-642-016-00	GTB	401	EXEMPT (211.7IL)	2967 N WEST-BAY SHORE DR	GTB OF OTTAWA & CHIPPEWA	11.26	\$30,000
011-642-021-00	GTB	401	EXEMPT (211.7IL)	N WEST-BAY SHORE DR	GTB OF OTTAWA & CHIPPEWA	24.00	\$129,600
011-642-023-00	GTB	401	EXEMPT (211.7IL)	3078 N WEST-BAY SHORE DR	GTB OF OTTAWA & CHIPPEWA	10.53	\$244,651
011-643-001-00	GTB	401	EXEMPT (211.7IL)	2932 N WEST-BAY SHORE DR	GTB OF OTTAWA & CHIPPEWA	10.96	\$307,140
011-643-002-00	GTB	401	EXEMPT (211.7IL)	2896 N WEST-BAY SHORE DR	GTB OF OTTAWA & CHIPPEWA	10.98	\$398,075



Parcel Number	Exempt Type User Alpha 1	Current Class	Exempt code (Taxable status)	Property Address	Owner Name	Acreage	TCV
011-643-004-00	GTB	401	EXEMPT (211.71L)	2860 N WEST-BAY SHORE DR	GTB OF OTTAWA & CHIPPEWA	10.28	\$30,000
011-643-004-10	GTB	401	EXEMPT (211.71L)	2868 N WEST-BAY SHORE DR	GTB OF OTTAWA & CHIPPEWA	10.52	\$251,744
011-643-005-00	GTB	401	EXEMPT (211.71L)	2846 N WEST-BAY SHORE DR	GTB OF OTTAWA & CHIPPEWA	10.82	\$388,844
011-643-006-00	GTB	401	EXEMPT (211.71L)	2822 N WEST-BAY SHORE DR	GTB OF OTTAWA & CHIPPEWA	11.84	\$713,385
011-643-008-00	GTB	401	EXEMPT (211.71L)	N WEST-BAY SHORE DR	GTB OF OTTAWA & CHIPPEWA	10.45	\$30,000
011-643-008-10	GTB	401	EXEMPT (211.71L)	2810 N WEST-BAY SHORE DR	GTB OF OTTAWA & CHIPPEWA	10.81	\$525,814
011-643-011-00	GTB	401	EXEMPT (211.71L)	2913 N WEST-BAY SHORE DR	GTB OF OTTAWA & CHIPPEWA	10.35	\$30,000
011-643-011-10	GTB	401	EXEMPT (211.71L)	2919 N WEST-BAY SHORE DR	GTB OF OTTAWA & CHIPPEWA	10.41	\$30,000
011-643-014-00	GTB	401	EXEMPT (211.71L)	2827 N WEST-BAY SHORE DR	GTB OF OTTAWA & CHIPPEWA	10.73	\$30,000
011-643-015-00	GTB	401	EXEMPT (211.71L)	2821 N WEST-BAY SHORE DR	GTB OF OTTAWA & CHIPPEWA	10.85	\$30,000
011-643-016-00	GTB	401	EXEMPT (211.71L)	N WEST-BAY SHORE DR	GTB OF OTTAWA & CHIPPEWA	12.56	\$60,000
011-643-017-00	GTB	401	EXEMPT (211.71L)	N WEST-BAY SHORE DR	GTB OF OTTAWA & CHIPPEWA	12.35	\$60,000
011-643-018-00	GTB	401	EXEMPT (211.71L)	2783 N WEST-BAY SHORE DR	GTB OF OTTAWA & CHIPPEWA	10.55	\$30,000
011-643-018-10	GTB	401	EXEMPT (211.71L)	2779 N WEST-BAY SHORE DR	GTB OF OTTAWA & CHIPPEWA	10.56	\$30,000
011-643-019-00	GTB	401	EXEMPT (211.71L)	2773 N WEST-BAY SHORE DR	GTB OF OTTAWA & CHIPPEWA	10.97	\$60,000
011-643-021-00	GTB	401	EXEMPT (211.71L)	N WEST-BAY SHORE DR	GTB OF OTTAWA & CHIPPEWA	18.39	\$112,179
011-643-024-00	GTB	401	EXEMPT (211.71L)	N WEST-BAY SHORE DR	GTB OF OTTAWA & CHIPPEWA	10.91	\$60,000
011-643-025-00	GTB	401	EXEMPT (211.71L)	N WEST-BAY SHORE DR	GTB OF OTTAWA & CHIPPEWA	10.27	\$30,000
011-643-025-10	GTB	401	EXEMPT (211.71L)	N WEST-BAY SHORE DR	GTB OF OTTAWA & CHIPPEWA	10.38	\$148,952
011-644-003-00	GTB	401	EXEMPT (211.71L)	2580 N WEST-BAY SHORE DR	GTB OF OTTAWA & CHIPPEWA	10.00	\$1,687,154
011-644-003-20	GTB	401	EXEMPT (211.71L)	2638 N WEST-BAY SHORE DR	GTB OF OTTAWA & CHIPPEWA	10.51	\$235,496
011-644-003-40	GTB	401	EXEMPT (211.71L)	N WEST-BAY SHORE DR	GTB OF OTTAWA & CHIPPEWA	10.65	\$244,193
011-644-007-00	GTB	401	EXEMPT (211.71L)	N WEST-BAY SHORE DR	GTB OF OTTAWA & CHIPPEWA	14.75	\$90,000
011-644-007-50	GTB	401	EXEMPT (211.71L)	2649 N WEST-BAY SHORE DR	GTB OF OTTAWA & CHIPPEWA	12.28	\$30,000
011-644-007-51	GTB	401	EXEMPT (211.71L)	2649 N WEST-BAY SHORE DR	GTB OF OTTAWA & CHIPPEWA	12.28	\$30,000
011-644-008-50	GTB	401	EXEMPT (211.71L)	2631 N WEST-BAY SHORE DR	GTB OF OTTAWA & CHIPPEWA	11.73	\$30,000
011-644-008-51	GTB	401	EXEMPT (211.71L)	N WEST-BAY SHORE DR	GTB OF OTTAWA & CHIPPEWA	11.73	\$30,000
011-644-009-00	GTB	401	EXEMPT (211.71L)	2579 N WEST-BAY SHORE DR	GTB OF OTTAWA & CHIPPEWA	16.43	\$1,384,876
011-645-001-00	GTB	401	EXEMPT (211.71L)	N WEST-BAY SHORE DR	GTB OF OTTAWA & CHIPPEWA	10.31	\$30,000
011-645-001-10	GTB	401	EXEMPT (211.71L)	N WEST-BAY SHORE DR	GTB OF OTTAWA & CHIPPEWA	10.55	\$187,126
011-645-002-00	GTB	401	EXEMPT (211.71L)	2536 N WEST-BAY SHORE DR	GTB OF OTTAWA & CHIPPEWA	10.41	\$30,000
011-645-002-50	GTB	401	EXEMPT (211.71L)	N WEST-BAY SHORE DR	GTB OF OTTAWA & CHIPPEWA	10.77	\$282,907
011-645-003-50	GTB	401	EXEMPT (211.71L)	2521 N WEST-BAY SHORE DR	GTB OF OTTAWA & CHIPPEWA	11.66	\$30,000
011-645-004-50	GTB	401	EXEMPT (211.71L)	2518 N WEST-BAY SHORE DR	GTB OF OTTAWA & CHIPPEWA	10.41	\$30,000
011-645-004-60	GTB	401	EXEMPT (211.71L)	N WEST-BAY SHORE DR	GTB OF OTTAWA & CHIPPEWA	10.80	\$319,578
011-645-005-50	GTB	401	EXEMPT (211.71L)	2408 N WEST-BAY SHORE DR	GTB OF OTTAWA & CHIPPEWA	16.43	\$2,896,129
011-646-001-00	GTB	401	EXEMPT (211.71L)	2378 N WEST-BAY SHORE DR	GTB OF OTTAWA & CHIPPEWA	10.72	\$30,000
011-646-001-40	GTB	401	EXEMPT (211.71L)	N WEST-BAY SHORE DR	GTB OF OTTAWA & CHIPPEWA	11.21	\$30,000
011-646-001-80	GTB	401	EXEMPT (211.71L)	2344 N WEST-BAY SHORE DR	GTB OF OTTAWA & CHIPPEWA	10.66	\$30,000
011-646-002-00	GTB	401	EXEMPT (211.71L)	N WEST-BAY SHORE DR	GTB OF OTTAWA & CHIPPEWA	10.54	\$246,560
011-646-002-20	GTB	401	EXEMPT (211.71L)	2304 N WEST-BAY SHORE DR	GTB OF OTTAWA & CHIPPEWA	10.69	\$321,321
011-646-002-40	GTB	401	EXEMPT (211.71L)	N WEST-BAY SHORE DR	GTB OF OTTAWA & CHIPPEWA	10.27	\$117,409
011-646-002-80	GTB	401	EXEMPT (211.71L)	N WEST-BAY SHORE DR	GTB OF OTTAWA & CHIPPEWA	17.37	\$44,957
011-646-007-00	GTB	401	EXEMPT (211.71L)	2515 N WEST-BAY SHORE DR	GTB OF OTTAWA & CHIPPEWA	18.04	\$15,028,333
011-646-007-10	GTB	401	EXEMPT (211.71L)	2391 N WEST-BAY SHORE DR	GTB OF OTTAWA & CHIPPEWA	11.06	\$30,000
011-646-007-20	GTB	401	EXEMPT (211.71L)	2405 N WEST-BAY SHORE DR	GTB OF OTTAWA & CHIPPEWA	14.15	\$60,000
011-646-008-10	GTB	401	EXEMPT (211.71L)	2305 N WEST-BAY SHORE DR	GTB OF OTTAWA & CHIPPEWA	12.50	\$30,000

Parcel Number	Exempt Type User Alpha 1	Current Class	Exempt code (Taxable status)	Property Address	Owner Name	Acreage	TCV
011-646-009-00	GTB	401	EXEMPT (211.71L)	2231 N WEST-BAY SHORE DR	GTB OF OTTAWA & CHIPPEWA	14.08	\$41,522
011-646-010-00	GTB	401	EXEMPT (211.71L)	2225 N WEST-BAY SHORE DR	GTB OF OTTAWA & CHIPPEWA	11.04	\$30,000
011-648-001-00	GTB	401	EXEMPT (211.71L)	N STALLMAN RD	GTB OF OTTAWA & CHIPPEWA	14.70	\$30,000
011-648-002-00	GTB	401	EXEMPT (211.71L)	2600 N STRONGHEART WAY	GTB OF OTTAWA & CHIPPEWA	17.29	\$93,366
011-648-002-10	GTB	401	EXEMPT (211.71L)	2700 N STRONGHEART WAY	GTB OF OTTAWA & CHIPPEWA	58.85	\$276,595
011-648-003-00	GTB	401	EXEMPT (211.71L)	2300 N STALLMAN RD	GTB OF OTTAWA & CHIPPEWA	26.09	\$140,886
011-648-004-00	GTB	401	EXEMPT (211.71L)	N STALLMAN RD	GTB OF OTTAWA & CHIPPEWA	12.24	\$30,000
011-648-005-00	GTB	401	EXEMPT (211.71L)	N STALLMAN RD	GTB OF OTTAWA & CHIPPEWA	17.98	\$48,678
011-648-006-00	GTB	401	EXEMPT (211.71L)	2585 E WAABNO MAKWA MI KUN	GTB OF OTTAWA & CHIPPEWA	14.00	\$85,400
011-648-007-00	GTB	401	EXEMPT (211.71L)	N STALLMAN RD	GTB OF OTTAWA & CHIPPEWA	19.00	\$54,900
011-648-016-00	GTB	401	EXEMPT (211.71L)	2511 N WEST-BAY SHORE DR	GTB OF OTTAWA & CHIPPEWA	36.74	\$1,669,107
011-648-025-00	GTB	401	EXEMPT (211.71L)	N PESHAWBESTOWN RD	GTB OF OTTAWA & CHIPPEWA	15.06	\$81,324
011-648-029-00	GTB	401	EXEMPT (211.71L)	11090 E MCKEES RD	GTB OF OTTAWA & CHIPPEWA	11.19	\$30,000
011-648-036-00	GTB	401	EXEMPT (211.71L)	N PESHAWBESTOWN RD	GTB OF OTTAWA & CHIPPEWA	28.36	\$126,144
011-648-040-00	GTB	401	EXEMPT (211.71L)	E MCKEES RD	GTB OF OTTAWA & CHIPPEWA	18.87	\$54,107
011-648-072-00	GTB	401	EXEMPT (211.71L)	N JACOBSON RD	2009 GTB OF OTTAWA & CHIPPEWA	23.05	\$124,470
011-648-072-10	GTB	401	EXEMPT (211.71L)	N JACOBSON RD	GTB OF OTTAWA & CHIPPEWA	18.19	\$30,000
011-649-001-00	GTB	401	EXEMPT (211.71L)	2358 N NISH-NAH-BAH MI-KUN	GTB OF OTTAWA & CHIPPEWA	10.65	\$30,000
011-649-002-00	GTB	401	EXEMPT (211.71L)	2306 N NISH-NAH-BAH MI-KUN	GTB OF OTTAWA & CHIPPEWA	10.53	\$30,000
011-649-003-00	GTB	401	EXEMPT (211.71L)	2254 N NISH-NAH-BAH MI-KUN	GTB OF OTTAWA & CHIPPEWA	10.53	\$30,000
011-649-004-00	GTB	401	EXEMPT (211.71L)	2202 N NISH-NAH-BAH MI-KUN	GTB OF OTTAWA & CHIPPEWA	10.50	\$30,000
011-649-005-00	GTB	401	EXEMPT (211.71L)	2150 N NISH-NAH-BAH MI-KUN	GTB OF OTTAWA & CHIPPEWA	10.87	\$30,000
011-649-006-00	GTB	401	EXEMPT (211.71L)	2155 N NISH-NAH-BAH MI-KUN	GTB OF OTTAWA & CHIPPEWA	10.79	\$30,000
011-649-007-00	GTB	401	EXEMPT (211.71L)	2187 N NISH-NAH-BAH MI-KUN	GTB OF OTTAWA & CHIPPEWA	10.83	\$30,000
011-649-008-00	GTB	401	EXEMPT (211.71L)	2201 N NISH-NAH-BAH MI-KUN	GTB OF OTTAWA & CHIPPEWA	10.50	\$30,000
011-649-009-00	GTB	401	EXEMPT (211.71L)	2233 N NISH-NAH-BAH MI-KUN	GTB OF OTTAWA & CHIPPEWA	10.51	\$30,000
011-649-010-00	GTB	401	EXEMPT (211.71L)	2299 N NISH-NAH-BAH MI-KUN	GTB OF OTTAWA & CHIPPEWA	10.57	\$30,000
011-649-011-00	GTB	401	EXEMPT (211.71L)	2335 N NISH-NAH-BAH MI-KUN	GTB OF OTTAWA & CHIPPEWA	10.71	\$30,000
011-649-012-00	GTB	401	EXEMPT (211.71L)	2359 N NISH-NAH-BAH MI-KUN	GTB OF OTTAWA & CHIPPEWA	10.99	\$30,000
011-649-013-00	GTB	401	EXEMPT (211.71L)	2383 N NISH-NAH-BAH MI-KUN	GTB OF OTTAWA & CHIPPEWA	10.75	\$30,000
011-649-014-00	GTB	401	EXEMPT (211.71L)	11078 E MCKEES RD	GTB OF OTTAWA & CHIPPEWA	11.06	\$30,000
011-649-015-00	GTB	401	EXEMPT (211.71L)	11066 E MCKEES RD	GTB OF OTTAWA & CHIPPEWA	11.06	\$30,000
011-650-001-00	GTB	401	EXEMPT (211.71L)	E O-DE-TO-MIN MI-KUN	GTB OF OTTAWA & CHIPPEWA	10.98	\$30,000
011-650-002-00	GTB	401	EXEMPT (211.71L)	11235 E O-DE-TO-MIN MI-KUN	GTB OF OTTAWA & CHIPPEWA	11.35	\$30,000
011-650-003-00	GTB	401	EXEMPT (211.71L)	11215 E O-DE-TO-MIN MI-KUN	GTB OF OTTAWA & CHIPPEWA	10.99	\$30,000
011-650-004-00	GTB	401	EXEMPT (211.71L)	11191 E O-DE-TO-MIN MI-KUN	GTB OF OTTAWA & CHIPPEWA	11.15	\$30,000
011-650-005-00	GTB	401	EXEMPT (211.71L)	11183 E O-DE-TO-MIN MI-KUN	GTB OF OTTAWA & CHIPPEWA	10.88	\$30,000
011-650-006-00	GTB	401	EXEMPT (211.71L)	11184 E O-DE-TO-MIN MI-KUN	GTB OF OTTAWA & CHIPPEWA	10.91	\$30,000
011-650-007-00	GTB	401	EXEMPT (211.71L)	11190 E O-DE-TO-MIN MI-KUN	GTB OF OTTAWA & CHIPPEWA	11.58	\$30,000
011-650-008-00	GTB	401	EXEMPT (211.71L)	11218 E O-DE-TO-MIN MI-KUN	GTB OF OTTAWA & CHIPPEWA	10.68	\$30,000
011-650-009-00	GTB	401	EXEMPT (211.71L)	11234 E O-DE-TO-MIN MI-KUN	GTB OF OTTAWA & CHIPPEWA	10.83	\$30,000
011-650-010-00	GTB	401	EXEMPT (211.71L)	11246 E O-DE-TO-MIN MI-KUN	GTB OF OTTAWA & CHIPPEWA	10.88	\$30,000
011-651-009-00	GTB	401	EXEMPT (211.71L)	2750 N PESHAWBESTOWN RD	GTB OF OTTAWA & CHIPPEWA	10.46	\$30,000
011-651-010-00	GTB	401	EXEMPT (211.71L)	2662 N PESHAWBESTOWN RD	GTB OF OTTAWA & CHIPPEWA	10.47	\$30,000
011-651-011-00	GTB	401	EXEMPT (211.71L)	2646 N PESHAWBESTOWN RD	GTB OF OTTAWA & CHIPPEWA	10.47	\$30,000
011-651-012-00	GTB	401	EXEMPT (211.71L)	2600 N PESHAWBESTOWN RD	GTB OF OTTAWA & CHIPPEWA	10.47	\$30,000
011-651-013-00	GTB	401	EXEMPT (211.71L)	2588 N PESHAWBESTOWN RD	GTB OF OTTAWA & CHIPPEWA	10.23	\$30,000

Parcel Number	Exempt Type User Alpha 1	Current Class	Exempt code (Taxable status)	Property Address	Owner Name	Acreage	TCV
011-651-032-00	GTB	401	EXEMPT (211.71L)	2575 N BEEMS-KWA-MA MI-KUN	GTB OF OTTAWA & CHIPPEWA	10.23	\$30,000
011-651-033-00	GTB	401	EXEMPT (211.71L)	2591 N BEEMS-KWA-MA MI-KUN	GTB OF OTTAWA & CHIPPEWA	10.47	\$30,000
011-651-034-00	GTB	401	EXEMPT (211.71L)	2633 N BEEMS-KWA-MA MI-KUN	GTB OF OTTAWA & CHIPPEWA	10.47	\$30,000
011-651-035-00	GTB	401	EXEMPT (211.71L)	2655 N BEEMS-KWA-MA MI-KUN	GTB OF OTTAWA & CHIPPEWA	10.47	\$30,000
011-651-036-00	GTB	401	EXEMPT (211.71L)	2663 N BEEMS-KWA-MA MI-KUN	GTB OF OTTAWA & CHIPPEWA	10.43	\$30,000
011-651-037-00	GTB	401	EXEMPT (211.71L)	2671 N BEEMS-KWA-MA MI-KUN	GTB OF OTTAWA & CHIPPEWA	10.42	\$30,000
011-651-038-00	GTB	401	EXEMPT (211.71L)	2674 N BEEMS-KWA-MA MI-KUN	GTB OF OTTAWA & CHIPPEWA	10.41	\$30,000
011-651-040-00	GTB	401	EXEMPT (211.71L)	2660 N BEEMS-KWA-MA MI-KUN	GTB OF OTTAWA & CHIPPEWA	10.54	\$30,000
011-651-041-00	GTB	401	EXEMPT (211.71L)	2640 N BEEMS-KWA-MA MI-KUN	GTB OF OTTAWA & CHIPPEWA	10.54	\$30,000
011-651-042-00	GTB	401	EXEMPT (211.71L)	2592 N BEEMS-KWA-MA MI-KUN	GTB OF OTTAWA & CHIPPEWA	10.54	\$30,000
011-651-043-00	GTB	401	EXEMPT (211.71L)	2580 N BEEMS-KWA-MA MI-KUN	GTB OF OTTAWA & CHIPPEWA	10.26	\$30,000
011-652-013-00	GTB	401	EXEMPT (211.71L)	N PESHAWBESTOWN RD	GTB OF OTTAWA & CHIPPEWA	10.23	\$30,000
011-652-014-00	GTB	401	EXEMPT (211.71L)	2560 N PESHAWBESTOWN RD	GTB OF OTTAWA & CHIPPEWA	10.47	\$30,000
011-652-015-00	GTB	401	EXEMPT (211.71L)	2532 N PESHAWBESTOWN RD	GTB OF OTTAWA & CHIPPEWA	10.48	\$30,000
011-652-016-00	GTB	401	EXEMPT (211.71L)	2500 N PESHAWBESTOWN RD	GTB OF OTTAWA & CHIPPEWA	10.49	\$30,000
011-652-017-00	GTB	401	EXEMPT (211.71L)	11221 E MCKEES RD	GTB OF OTTAWA & CHIPPEWA	10.47	\$30,000
011-652-018-00	GTB	401	EXEMPT (211.71L)	11235 E MCKEES RD	GTB OF OTTAWA & CHIPPEWA	10.48	\$30,000
011-652-019-00	GTB	401	EXEMPT (211.71L)	11243 E MCKEES RD	GTB OF OTTAWA & CHIPPEWA	10.50	\$30,000
011-652-031-00	GTB	401	EXEMPT (211.71L)	2563 N BEEMS-KWA-MA MI-KUN	GTB OF OTTAWA & CHIPPEWA	10.47	\$30,000
011-652-032-00	GTB	401	EXEMPT (211.71L)	N BEEMS-KWA-MA MI-KUN	GTB OF OTTAWA & CHIPPEWA	10.23	\$30,000
011-652-043-00	GTB	401	EXEMPT (211.71L)	N BEEMS-KWA-MA MI-KUN	GTB OF OTTAWA & CHIPPEWA	10.27	\$30,000
011-652-044-00	GTB	401	EXEMPT (211.71L)	2566 N BEEMS-KWA-MA MI-KUN	GTB OF OTTAWA & CHIPPEWA	10.54	\$30,000
011-652-045-00	GTB	401	EXEMPT (211.71L)	11244 E KI-DAH-KEH MI-KUN	GTB OF OTTAWA & CHIPPEWA	10.57	\$30,000
011-652-046-00	GTB	401	EXEMPT (211.71L)	E KI-DAH-KEH MI-KUN	GTB OF OTTAWA & CHIPPEWA	10.84	\$30,000
011-653-001-00	GTB	401	EXEMPT (211.71L)	11201 E KI-DAH-KEH MI-KUN	GTB OF OTTAWA & CHIPPEWA	15.34	\$30,000
011-653-001-10	GTB	401	EXEMPT (211.71L)	11003 E MCKEES RD	GTB OF OTTAWA & CHIPPEWA	17.47	\$45,567
011-653-020-00	GTB	401	EXEMPT (211.71L)	11225 E KI-DAH-KEH MI-KUN	GTB OF OTTAWA & CHIPPEWA	10.50	\$30,000
011-653-021-00	GTB	401	EXEMPT (211.71L)	11219 E KI-DAH-KEH MI-KUN	GTB OF OTTAWA & CHIPPEWA	10.51	\$30,000
011-653-022-00	GTB	401	EXEMPT (211.71L)	11215 E KI-DAH-KEH MI-KUN	GTB OF OTTAWA & CHIPPEWA	10.52	\$30,000
011-653-023-00	GTB	401	EXEMPT (211.71L)	11209 E KI-DAH-KEH MI-KUN	GTB OF OTTAWA & CHIPPEWA	10.51	\$30,000
011-653-024-00	GTB	401	EXEMPT (211.71L)	11226 E KI-DAH-KEH MI-KUN	GTB OF OTTAWA & CHIPPEWA	10.49	\$30,000
011-653-025-00	GTB	401	EXEMPT (211.71L)	11220 E KI-DAH-KEH MI-KUN	GTB OF OTTAWA & CHIPPEWA	10.48	\$30,000
011-653-026-00	GTB	401	EXEMPT (211.71L)	11216 E KI-DAH-KEH MI-KUN	GTB OF OTTAWA & CHIPPEWA	10.48	\$30,000
011-653-027-00	GTB	401	EXEMPT (211.71L)	11208 E KI-DAH-KEH MI-KUN	GTB OF OTTAWA & CHIPPEWA	10.49	\$30,000
011-653-028-00	GTB	401	EXEMPT (211.71L)	11195 E MCKEES RD	GTB OF OTTAWA & CHIPPEWA	10.52	\$30,000
011-653-029-00	GTB	401	EXEMPT (211.71L)	11187 E MCKEES RD	GTB OF OTTAWA & CHIPPEWA	10.51	\$30,000
011-653-030-00	GTB	401	EXEMPT (211.71L)	11181 E MCKEES RD	GTB OF OTTAWA & CHIPPEWA	10.51	\$30,000
011-653-047-00	GTB	401	EXEMPT (211.71L)	11075 E MCKEES RD	GTB OF OTTAWA & CHIPPEWA	10.51	\$30,000
011-653-048-00	GTB	401	EXEMPT (211.71L)	11205 E MCKEES RD	GTB OF OTTAWA & CHIPPEWA	10.52	\$30,000
011-654-007-00	GTB	401	EXEMPT (211.71L)	3052 N PESHAWBESTOWN RD	GTB OF OTTAWA & CHIPPEWA	17.84	\$342,496
011-655-001-00	GTB	401	EXEMPT (211.71L)	3225 N PESHAWBESTOWN RD	GTB OF OTTAWA & CHIPPEWA	10.66	\$30,000
011-655-002-00	GTB	401	EXEMPT (211.71L)	3220 N PESHAWBESTOWN RD	GTB OF OTTAWA & CHIPPEWA	10.60	\$30,000
011-655-003-00	GTB	401	EXEMPT (211.71L)	3201 N PESHAWBESTOWN RD	GTB OF OTTAWA & CHIPPEWA	10.62	\$30,000
011-655-004-00	GTB	401	EXEMPT (211.71L)	3194 N PESHAWBESTOWN RD	GTB OF OTTAWA & CHIPPEWA	10.55	\$30,000
011-655-005-00	GTB	401	EXEMPT (211.71L)	3155 N PESHAWBESTOWN RD	GTB OF OTTAWA & CHIPPEWA	10.62	\$30,000
011-655-006-00	GTB	401	EXEMPT (211.71L)	3160 N PESHAWBESTOWN RD	GTB OF OTTAWA & CHIPPEWA	10.55	\$30,000
011-655-007-00	GTB	401	EXEMPT (211.71L)	3131 N PESHAWBESTOWN RD	GTB OF OTTAWA & CHIPPEWA	10.56	\$30,000

Parcel Number	Exempt Type User Alpha 1	Current Class	Exempt code (Taxable status)	Property Address	Owner Name	Acreage	TCV
011-655-008-00	GTB	401	EXEMPT (211.71L)	3101 N PESHAWBESTOWN RD	GTB OF OTTAWA & CHIPPEWA	10.53	\$30,000
011-655-049-00	GTB	401	EXEMPT (211.71L)	3085 N PESHAWBESTOWN RD	GTB OF OTTAWA & CHIPPEWA	10.48	\$30,000
011-655-050-00	GTB	401	EXEMPT (211.71L)	3077 N PESHAWBESTOWN RD	GTB OF OTTAWA & CHIPPEWA	10.42	\$30,000
011-655-051-00	GTB	401	EXEMPT (211.71L)	3063 N PESHAWBESTOWN RD	GTB OF OTTAWA & CHIPPEWA	10.46	\$30,000
011-656-074-00	GTB	401	EXEMPT (211.71L)	N ROUBAL RD	GTB OF OTTAWA & CHIPPEWA	22.00	\$118,800
011-658-001-00	GTB	401	EXEMPT (211.71L)	3499 N PUTNAM RD	GTB OF OTTAWA & CHIPPEWA	46.57	\$218,879
011-658-015-00	GTB	401	EXEMPT (211.71L)	N ROUBAL RD	GTB OF OTTAWA & CHIPPEWA	18.42	\$30,000
011-658-018-00	GTB	401	EXEMPT (211.71L)	3505 N PUTNAM RD	GTB OF OTTAWA & CHIPPEWA	19.23	\$77,452
011-658-044-00	GTB	401	EXEMPT (211.71L)	N PESHAWBESTOWN RD	GTB OF OTTAWA & CHIPPEWA	10.00	\$61,000
011-658-057-00	GTB	401	EXEMPT (211.71L)	3691 N AUS-ME-DAH-KEH RD	GTB OF OTTAWA & CHIPPEWA	15.00	\$30,000
011-658-065-00	GTB	401	EXEMPT (211.71L)	3740 N KENOSHA TRL	GTB OF OTTAWA & CHIPPEWA	18.11	\$30,000
011-659-001-00	GTB	401	EXEMPT (211.71L)	3513 N PUTNAM RD	GTB OF OTTAWA & CHIPPEWA	10.38	\$30,000
011-659-002-00	GTB	401	EXEMPT (211.71L)	3519 N PUTNAM RD	GTB OF OTTAWA & CHIPPEWA	10.38	\$30,000
011-659-003-00	GTB	401	EXEMPT (211.71L)	3521 N PUTNAM RD	GTB OF OTTAWA & CHIPPEWA	10.38	\$30,000
011-659-004-00	GTB	401	EXEMPT (211.71L)	3525 N PUTNAM RD	GTB OF OTTAWA & CHIPPEWA	10.38	\$30,000
011-659-005-00	GTB	401	EXEMPT (211.71L)	3539 N PUTNAM RD	GTB OF OTTAWA & CHIPPEWA	10.38	\$30,000
011-660-001-00	GTB	401	EXEMPT (211.71L)	11208 E KITIGAN MEEKUN	GTB OF OTTAWA & CHIPPEWA	10.43	\$30,000
011-660-002-00	GTB	401	EXEMPT (211.71L)	11192 E KITIGAN MEEKUN	GTB OF OTTAWA & CHIPPEWA	10.43	\$30,000
011-660-003-00	GTB	401	EXEMPT (211.71L)	11176 E KITIGAN MEEKUN	GTB OF OTTAWA & CHIPPEWA	10.43	\$30,000
011-660-004-00	GTB	401	EXEMPT (211.71L)	11160 E KITIGAN MEEKUN	GTB OF OTTAWA & CHIPPEWA	10.43	\$30,000
011-660-005-00	GTB	401	EXEMPT (211.71L)	11144 E KITIGAN MEEKUN	GTB OF OTTAWA & CHIPPEWA	10.43	\$30,000
011-660-006-00	GTB	401	EXEMPT (211.71L)	11112 E KITIGAN MEEKUN	GTB OF OTTAWA & CHIPPEWA	10.43	\$30,000
011-660-007-00	GTB	401	EXEMPT (211.71L)	3831 N NINATIGO MEEKUN	GTB OF OTTAWA & CHIPPEWA	10.43	\$30,000
011-660-008-00	GTB	401	EXEMPT (211.71L)	11096 E KITIGAN MEEKUN	GTB OF OTTAWA & CHIPPEWA	10.43	\$30,000
011-660-009-00	GTB	401	EXEMPT (211.71L)	11080 E KITIGAN MEEKUN	GTB OF OTTAWA & CHIPPEWA	10.43	\$123,000
011-660-010-00	GTB	401	EXEMPT (211.71L)	11064 E KITIGAN MEEKUN	GTB OF OTTAWA & CHIPPEWA	10.43	\$30,000
011-660-011-00	GTB	401	EXEMPT (211.71L)	11048 E KITIGAN MEEKUN	GTB OF OTTAWA & CHIPPEWA	10.43	\$30,000
011-660-012-00	GTB	401	EXEMPT (211.71L)	11032 E KITIGAN MEEKUN	GTB OF OTTAWA & CHIPPEWA	10.43	\$30,000
011-660-013-00	GTB	401	EXEMPT (211.71L)	11016 E KITIGAN MEEKUN	GTB OF OTTAWA & CHIPPEWA	10.43	\$30,000
011-660-014-00	GTB	401	EXEMPT (211.71L)	11000 E KITIGAN MEEKUN	GTB OF OTTAWA & CHIPPEWA	10.68	\$30,000
011-660-014-10	GTB	401	EXEMPT (211.71L)	N NINATIGO MEEKUN	GTB OF OTTAWA & CHIPPEWA	10.32	\$62,952
011-660-015-00	GTB	401	EXEMPT (211.71L)	3815 N NINATIGO MEEKUN	GTB OF OTTAWA & CHIPPEWA	10.45	\$30,000
011-660-016-00	GTB	401	EXEMPT (211.71L)	3799 N NINATIGO MEEKUN	GTB OF OTTAWA & CHIPPEWA	10.45	\$30,000
011-660-017-00	GTB	401	EXEMPT (211.71L)	3818 N NINATIGO MEEKUN	GTB OF OTTAWA & CHIPPEWA	10.45	\$30,000
011-660-018-00	GTB	401	EXEMPT (211.71L)	3802 N NINATIGO MEEKUN	GTB OF OTTAWA & CHIPPEWA	10.45	\$30,000
011-660-019-00	GTB	401	EXEMPT (211.71L)	3786 N NINATIGO MEEKUN	GTB OF OTTAWA & CHIPPEWA	10.45	\$30,000
011-661-001-00	GTB	401	EXEMPT (211.71L)	3770 N NINATIGO MEEKUN A	GTB OF OTTAWA & CHIPPEWA	10.11	\$30,000
011-661-002-00	GTB	401	EXEMPT (211.71L)	N NINATIGO MEEKUM	GTB OF OTTAWA & CHIPPEWA	10.08	\$30,000
011-662-001-00	GTB	401	EXEMPT (211.71L)	3700 N AUS-ME-DAH-KEH RD C	GTB OF OTTAWA & CHIPPEWA	10.07	\$30,000
011-662-002-00	GTB	401	EXEMPT (211.71L)	3705 N AUS-ME-DAH-KEH RD A	GTB OF OTTAWA & CHIPPEWA	10.11	\$30,000
011-662-003-00	GTB	401	EXEMPT (211.71L)	3731 N AUS-ME-DAH-KEH RD A	GTB OF OTTAWA & CHIPPEWA	10.05	\$30,000
011-662-004-00	GTB	401	EXEMPT (211.71L)	N ROUBAL RD	GTB OF OTTAWA & CHIPPEWA	10.05	\$30,000
011-663-001-00	GTB	401	EXEMPT (211.71L)	GIDAAKIIKAA MIKUN	GTB OF OTTAWA & CHIPPEWA	11.04	\$30,000
011-663-002-00	GTB	401	EXEMPT (211.71L)	GIDAAKIIKAA MIKUN	GTB OF OTTAWA & CHIPPEWA	11.43	\$30,000
011-663-003-00	GTB	401	EXEMPT (211.71L)	3601 GIDAAKIIKAA MIKUN	GTB OF OTTAWA & CHIPPEWA	11.44	\$30,000
011-663-004-00	GTB	401	EXEMPT (211.71L)	3615 GIDAAKIIKAA MIKUN	GTB OF OTTAWA & CHIPPEWA	12.16	\$30,000
011-663-005-00	GTB	401	EXEMPT (211.71L)	3623 GIDAAKIIKAA MIKUN	GTB OF OTTAWA & CHIPPEWA	11.41	\$30,000

Parcel Number	Exempt Type User Alpha 1	Current Class	Exempt code (Taxable status)	Property Address	Owner Name	Acreage	TCV
011-663-006-00	GTB	401	EXEMPT (211.71L)	GIDAAKIIKAA MIKUN	GTB OF OTTAWA & CHIPPEWA	10.94	\$30,000
011-663-007-00	GTB	401	EXEMPT (211.71L)	N PESHAWBESTOWN LN	GTB OF OTTAWA & CHIPPEWA	10.72	\$30,000
011-663-008-00	GTB	401	EXEMPT (211.71L)	N PESHAWBESTOWN LN	GTB OF OTTAWA & CHIPPEWA	10.85	\$30,000
011-663-009-00	GTB	401	EXEMPT (211.71L)	N PESHAWBESTOWN LN	GTB OF OTTAWA & CHIPPEWA	10.81	\$30,000
011-663-010-00	GTB	401	EXEMPT (211.71L)	N PESHAWBESTOWN LN	GTB OF OTTAWA & CHIPPEWA	10.95	\$30,000
011-663-011-00	GTB	401	EXEMPT (211.71L)	N PESHAWBESTOWN LN	GTB OF OTTAWA & CHIPPEWA	11.33	\$30,000
011-663-012-00	GTB	401	EXEMPT (211.71L)	3515 N PESHAWBESTOWN LN	GTB OF OTTAWA & CHIPPEWA	10.84	\$30,000
011-663-013-00	GTB	401	EXEMPT (211.71L)	N PESHAWBESTOWN LN	GTB OF OTTAWA & CHIPPEWA	10.86	\$30,000
011-663-014-00	GTB	401	EXEMPT (211.71L)	3551 N PESHAWBESTOWN RD	GTB OF OTTAWA & CHIPPEWA	10.84	\$30,000
011-663-015-00	GTB	401	EXEMPT (211.71L)	N PESHAWBESTOWN LN	GTB OF OTTAWA & CHIPPEWA	11.12	\$30,000
011-663-016-00	GTB	401	EXEMPT (211.71L)	N PESHAWBESTOWN LN	GTB OF OTTAWA & CHIPPEWA	10.82	\$30,000
011-663-017-00	GTB	401	EXEMPT (211.71L)	GIDAAKIIKAA MIKUN	GTB OF OTTAWA & CHIPPEWA	10.72	\$30,000
011-663-018-00	GTB	401	EXEMPT (211.71L)	3568 GIDAAKIIKAA MIKUN	GTB OF OTTAWA & CHIPPEWA	10.73	\$30,000
011-663-019-00	GTB	401	EXEMPT (211.71L)	GIDAAKIIKAA MIKUN	GTB OF OTTAWA & CHIPPEWA	10.86	\$30,000
011-663-020-00	GTB	401	EXEMPT (211.71L)	GIDAAKIIKAA MIKUN	GTB OF OTTAWA & CHIPPEWA	10.88	\$30,000
011-663-021-00	GTB	401	EXEMPT (211.71L)	GIDAAKIIKAA MIKUN	GTB OF OTTAWA & CHIPPEWA	10.87	\$30,000
011-663-022-00	GTB	401	EXEMPT (211.71L)	GIDAAKIIKAA MIKUN	GTB OF OTTAWA & CHIPPEWA	10.69	\$30,000
011-663-023-00	GTB	401	EXEMPT (211.71L)	GIDAAKIIKAA MIKUN	GTB OF OTTAWA & CHIPPEWA	10.67	\$30,000
011-663-024-00	GTB	401	EXEMPT (211.71L)	GIDAAKIIKAA MIKUN	GTB OF OTTAWA & CHIPPEWA	10.79	\$30,000
011-663-901-00	GTB	401	EXEMPT (211.71L)	PARK AREAS	GTB OF OTTAWA & CHIPPEWA	18.08	\$49,288
011-910-001-00	GTB	401	EXEMPT (211.71L)	N WEST-BAY SHORE DR	GTB OF OTTAWA & CHIPPEWA	12.62	\$30,000
042-150-901-00	GTB	402	EXEMPT (211.71L)	E SECOND ST	GTB OF OTTAWA & CHIPPEWA	10.02	\$7,500
001-019-016-00	NONPROFIT	401	EXEMPT (211.70)	5946 S CENTER HWY	REX DOBSON RUBY ELLEN FARM	18.00	\$1,266,978
001-029-010-03	NONPROFIT	202	EXEMPT (211.70)	S CENTER HWY	NORTHWEST MICHIGAN HORTIC	10.43	\$154,953
001-030-020-00	NONPROFIT	201	EXEMPT (211.70)	6686 S CENTER HWY	NORTHWEST MICHIGAN HORTIC	10.00	\$1,889,133
001-140-001-00	NONPROFIT	402	EXEMPT (211.70)	E BINGHAM RD	LEELANAU TRAILS ASSOCIATION	11.03	\$356,532
002-008-001-00	NONPROFIT	402	EXEMPT (211.70)	S SCHOMBERG RD	MCPHARLIN JONATHAN &	78.00	\$305,022
003-005-004-00	NONPROFIT	201	EXEMPT (211.70)	S BASCH RD	AIR FOUNDATION	14.00	\$114,439
003-006-007-00	NONPROFIT	201	EXEMPT (211.70)	2653 S BASCH RD	AIR FOUNDATION	10.00	\$144,014
003-035-005-00	NONPROFIT	402	EXEMPT (211.70)	S MAPLE CITY RD	LEELANAU CONSERVANCY	20.00	\$130,574
003-035-006-00	NONPROFIT	402	EXEMPT (211.70)	S MAPLE CITY RD	LEELANAU CONSERVANCY	10.00	\$77,507
003-131-003-00	NONPROFIT	201	EXEMPT (211.70)	S PORT ONEIDA RD	CAMP LEELANAU & KOHAHNA	77.81	\$404,911
003-131-004-00	NONPROFIT	202	EXEMPT (211.70)	S PORT ONEIDA RD	CAMP LEELANAU & KOHAHNA	40.00	\$219,974
003-131-016-00	NONPROFIT	201	EXEMPT (211.70)	1653 S PORT ONEIDA RD	CAMP LEELANAU & KOHAHNA	22.18	\$138,437
003-131-017-00	NONPROFIT	202	EXEMPT (211.70)	S PORT ONEIDA RD	CAMP LEELANAU & KOHAHNA	24.00	\$149,672
004-020-009-00	NONPROFIT	202	EXEMPT (211.70)	E BLUEWATER DR	LEELANAU TRAILS ASSOCIATION	0.17	\$84,976
004-031-042-00	NONPROFIT	201	EXEMPT (211.70)	E TRAVERSE HWY	SCENIC TRAILS COUNCIL	0.46	\$47,000
004-032-049-00	NONPROFIT	201	EXEMPT (211.70)	13930 S MORGAN HILL RD	GOOD NEWS MEDIA INC	12.70	\$152,710
004-033-073-00	NONPROFIT	201	EXEMPT (211.7N)	13170 S WEST-BAY SHORE DR	DISCOVERY CENTER GREAT LAK	8.11	\$1,005,508
004-033-074-00	NONPROFIT	201	EXEMPT (211.70)	13218 S WEST-BAY SHORE DR	DISCOVERY CENTER GREAT LAK	8.00	\$450,290
004-033-077-00	NONPROFIT	201	EXEMPT (211.70)	13240 S WEST-BAY SHORE DR	DISCOVERY CENTER GREAT LAK	2.27	\$604,761
004-033-078-00	NONPROFIT	201	EXEMPT (211.70)	13223 S WEST-BAY SHORE DR	DISCOVERY CENTER GREAT LAK	1.58	\$226,477
004-033-079-00	NONPROFIT	201	EXEMPT (211.70)	13271 S WEST-BAY SHORE DR	DISCOVERY CENTER GREAT LAK	0.70	\$213,122
004-033-080-00	NONPROFIT	201	EXEMPT (211.70)	13272 S WEST-BAY SHORE DR	DISCOVERY CENTER GREAT LAK	5.97	\$833,803
004-033-146-00	NONPROFIT	402	EXEMPT (211.70)	E GRANDVIEW RD	LEELANAU TRAILS ASSOCIATION	7.48	\$54,604
004-140-001-00	NONPROFIT	402	EXEMPT (211.70)	S LAKE LEELANAU DR	LEELANAU TRAILS ASSOCIATION	14.48	\$327,712
004-898-078-00	NONPROFIT	202	EXEMPT (211.7M)	S WEST-BAY SHORE DR	ROTARY COMMUNITY HARBOR	10.35	\$360,000

Parcel Number	Exempt Type User Alpha 1	Current Class	Exempt code (Taxable status)	Property Address	Owner Name	Acreage	TCV
004-898-079-00	NONPROFIT	202	EXEMPT (211.7M)	S WEST-BAY SHORE DR	ROTARY COMMUNITY HARBOR	L1.43	\$480,000
006-124-012-00	NONPROFIT	201	EXEMPT (211.7O)	S FISHER RD	GLEN LAKE ASSOCIATION INC	0.23	\$81,000
006-336-003-00	NONPROFIT	201	EXEMPT (211.7N)	1610 S PORT ONEIDA RD	CAMP LEELANAU & KOHAHNA	35.82	\$10,099,129
006-723-001-00	NONPROFIT	201	EXEMPT (211.7N)	S PINE ST	GLEN ARBOR ARTS CENTER INC	0.09	\$104,000
006-723-002-00	NONPROFIT	201	EXEMPT (211.7N)	6031 S LAKE ST	GLEN ARBOR ARTS CENTER INC	0.09	\$81,000
007-003-002-10	NONPROFIT	201	EXEMPT (211.7O)	100 E BELLINGER RD	CEDAR MAPLE CITY LIONS CLUB	2.47	\$177,482
008-114-010-00	NONPROFIT	402	EXEMPT (211.7O)	N COVE TRL	SAVING BIRDS THRU HABITAT	5.98	\$41,000
008-127-013-11	NONPROFIT	402	EXEMPT (211.7O)	E TATCH RD	SAVING BIRDS THRU HABITAT	2.31	\$41,000
008-898-002-00	NONPROFIT	201	EXEMPT (211.7O)	5045 N WEST-BAY SHORE DR	OMENA HISTORICAL SOCIETY	0.06	\$170,924
009-024-003-00	NONPROFIT	201	EXEMPT (211.7O)	7475 E DUCK LAKE RD	VETERANS OF FOREIGN WARS	1.71	\$123,000
009-024-018-40	NONPROFIT	201	EXEMPT (211.7O)	7322 E DUCK LAKE RD	LEELANAU CHRISTIAN NEIGHBO	0.02	\$647,114
009-126-012-00	NONPROFIT	201	EXEMPT (211.7O)	5560 N LELAND WOODS DR	TUSEN TAKK FOUNDATION INC	1.66	\$1,596,709
009-600-118-00	NONPROFIT	201	EXEMPT (211.7O)	300 S GRAND AVE	BARUCH SLS INC	0.46	\$1,209,511
009-600-119-00	NONPROFIT	202	EXEMPT (211.7O)	S CHANDLER ST	BARUCH SLS INC	0.35	\$123,000
009-610-203-00	NONPROFIT	201	EXEMPT (211.7O)	204 W AVENUE A	FISHTOWN PRESERVATION SOCD	0.10	\$123,000
009-610-204-00	NONPROFIT	201	EXEMPT (211.7O)	206 W AVENUE A	FISHTOWN PRESERVATION SOCD	0.13	\$626,353
009-610-208-00	NONPROFIT	201	EXEMPT (211.7O)	W RIVER ST	FISHTOWN PRESERVATION SOCD	0.10	\$224,280
009-610-209-00	NONPROFIT	409	EXEMPT (211.7O)	W RIVER ST	FISHTOWN PRESERVATION SOCD	0.04	\$115,978
009-610-210-00	NONPROFIT	408	EXEMPT (211.7O)	205 W RIVER ST	FISHTOWN PRESERVATION SOCD	0.09	\$251,952
010-008-024-00	NONPROFIT	202	EXEMPT (211.7O)	E SULLIVAN ST	CEDAR CHAMBER OF COMMERCE	1.64	\$48,000
010-008-029-00	NONPROFIT	202	EXEMPT (211.7O)	E SULLIVAN ST	CEDAR CHAMBER OF COMMERCE	1.02	\$48,000
010-010-006-00	NONPROFIT	409	EXEMPT (211.7O)	S WEISLER RD	LEELANAU CONSERVANCY	31.50	\$168,684
010-028-003-00	NONPROFIT	201	EXEMPT (211.7O)	4001 E RUDOLPH RD	HUMAN NATURE SCHOOL INC	142.80	\$661,476
010-100-021-00	NONPROFIT	202	EXEMPT (211.7O)	E SULLIVAN ST	CEDAR CHAMBER OF COMMERCE	6.24	\$43,680
010-300-007-00	NONPROFIT	201	EXEMPT (211.7O)	3200 E SULLIVAN ST	CEDAR CHAMBER OF COMMERCE	0.11	\$48,000
011-003-013-00	NONPROFIT	402	EXEMPT (211.7W)	N STALLMAN RD	4H YOUTH ASSOCIATION OF	41.66	\$195,802
011-010-009-00	NONPROFIT	402	EXEMPT (211.7W)	2805 N STALLMAN RD	4H YOUTH ASSOCIATION OF	20.57	\$111,078
011-029-015-00	NONPROFIT	460	EXEMPT (211.7O)	W BROADWAY	LEELANAU CONSERVANCY	9.67	\$74,924
011-029-015-01	NONPROFIT	460	EXEMPT (211.7O)	W BROADWAY AVE	LEELANAU CONSERVANCY	20.39	\$113,897
011-140-001-00	NONPROFIT	402	EXEMPT (211.7N)	S CENTER HWY	TART TRAILS INC	13.52	\$82,472
041-400-010-00	NONPROFIT	201	EXEMPT (211.7O)	11544 S LACORE RD	EMPIRE AREA HERITAGE GROUP	0.33	\$146,960
041-824-007-10	NONPROFIT	201	EXEMPT (211.7O)	11570 S REYNOLDS ST	EMPIRE LIONS CLUB	5.09	\$40,000
042-100-010-00	NONPROFIT	201	EXEMPT (211.7O)	118 E NAGONABA ST	NORTHPORT AREA HERITAGE AS	0.11	\$89,671
042-200-040-01	NONPROFIT	201	EXEMPT (211.7O)	164 S HIGH ST	LEELANAU TWP COMMUNITY FNI	1.05	\$41,000
043-140-001-00	NONPROFIT	402	EXEMPT (211.7N)	W FOURTH ST	LEELANAU TRAILS ASSOCIATION	0.24	\$30,000
043-767-002-00	NONPROFIT	201	EXEMPT (211.7N)	100 E DAME ST	INLAND SEAS EDUCATION ASSO	0.90	\$135,000
043-767-002-10	NONPROFIT	201	EXEMPT (211.7N)	E DAME ST	INLAND SEAS EDUCATION ASSO	0.44	\$25,111
043-825-019-00	NONPROFIT	201	EXEMPT (211.7M)	201 W BROADWAY	SUTTONS BAY BINGHAM SENIOR	0.12	\$60,000
043-828-009-00	NONPROFIT	202	EXEMPT (211.7O)	S ELM ST	HILARY THORNHILL CHAPMAN	0.69	\$53,033
051-033-044-00	NONPROFIT	201	EXEMPT (211.7R)	10665 E TRAVERSE HWY	NORTHWEST MICHIGAN HEALTH	0.60	\$14,762
051-033-055-00	NONPROFIT	201	EXEMPT (211.7R)	10767 E TRAVERSE HWY	NORTHWEST MICHIGAN HEALTH	0.81	\$475,699
043-140-001-10	RAILROAD	202	EXEMPT (207.4O7)	S WEST-BAY SHORE DR	RLTD RAILWAY CORP	7.11	\$63,114
001-029-010-02	SCHOOL	202	EXEMPT (211.7Z)	S CENTER HWY	MICHIGAN STATE UNIVERSITY	17.72	\$149,363
004-021-020-00	SCHOOL	202	EXEMPT (211.7Z)	11930 S WEST-BAY SHORE DR	WF PATHFINDER LLC	8.89	\$64,897
004-021-020-50	SCHOOL	202	EXEMPT (211.7Z)	S WEST-BAY SHORE DR	WF PATHFINDER LLC	0.04	\$15,182
004-028-151-00	SCHOOL	201	EXEMPT (211.7Z)	11930 S WEST-BAY SHORE DR	WF PATHFINDER LLC	8.63	\$920,062
004-028-154-00	SCHOOL	201	EXEMPT (211.7Z)	S WEST-BAY SHORE DR	WF PATHFINDER LLC	4.13	\$1,489,526

Parcel Number	Exempt Type User Alpha 1	Current Class	Exempt code (Taxable status)	Property Address	Owner Name	Acreage	TCV
005-022-004-00	SCHOOL	201	EXEMPT (211.7Z)	S BENZONIA TRL	EMPIRE RURAL AG SCHOOL	20.00	\$114,000
005-022-005-00	SCHOOL	201	EXEMPT (211.7Z)	S BENZONIA TRL	EMPIRE RURAL AG SCHOOL	80.00	\$352,000
005-022-008-00	SCHOOL	201	EXEMPT (211.7Z)	S BENZONIA TRL	EMPIRE RURAL AG SCHOOL	80.00	\$352,000
006-101-013-00	SCHOOL	401	EXEMPT (211.7M)	S PORT ONEIDA RD	GLEN LAKE COMMUNITY SCHOOD	0.97	\$81,000
006-114-012-00	SCHOOL	201	EXEMPT (211.7N)	S HOMESTEAD RD	LEELANAU CENTER FOR EDUCAT	25.74	\$180,180
006-114-013-00	SCHOOL	201	EXEMPT (211.7M)	S HOMESTEAD RD	LEELANAU SCHOOLS & LIBRARY	1.03	\$81,000
006-122-104-10	SCHOOL	202	EXEMPT (211.7N)	W HARBOR HWY	LEELANAU CENTER FOR EDUCAT	0.03	\$40,500
006-123-009-00	SCHOOL	201	EXEMPT (211.7N)	5233 OLD HOMESTEAD RD	LEELANAU CENTER FOR EDUCAT	18.60	\$81,000
006-123-009-10	SCHOOL	201	EXEMPT (211.7N)	1 OLD HOMESTEAD RD	LEELANAU SCHOOLS & LIBRARY	0.03	\$81,000
007-006-025-00	SCHOOL	201	EXEMPT (211.7Z)	3245 W BURDICKVILLE RD	GLEN LAKE COMMUNITY SCHO	25.33	\$124,117
007-006-026-00	SCHOOL	202	EXEMPT (211.7Z)	W BURDICKVILLE RD	GLEN LAKE COMMUNITY SCHO	0.57	\$45,420
007-007-001-00	SCHOOL	202	EXEMPT (211.7Z)	W BURDICKVILLE RD	GLEN LAKE COMMUNITY SCHO	40.39	\$189,833
007-007-003-00	SCHOOL	201	EXEMPT (211.7Z)	3375 W BURDICKVILLE RD	GLEN LAKE COMMUNITY SCHO	6.55	\$171,785
008-018-002-00	SCHOOL	202	EXEMPT (211.7Z)	N PURKISS RD	NORTHPORT PUBLIC SCHOOLS	0.12	\$41,000
009-009-002-00	SCHOOL	201	EXEMPT (211.7Z)	200 N GRAND AVE	LELAND PUBLIC SCHOOLS	3.71	\$123,000
009-024-003-20	SCHOOL	201	EXEMPT (211.7Z)	E DUCK LAKE RD	LEELANAU MONTESSORI	1.52	\$17,494
009-024-003-30	SCHOOL	201	EXEMPT (211.7Z)	7401 E DUCK LAKE RD	LEELANAU MONTESSORI	3.03	\$123,000
009-025-002-00	SCHOOL	201	EXEMPT (211.7S)	307 S ST MARYS ST	ST MARYS OF THE ASSUMPTIO	10.44	\$54,288
009-580-401-00	SCHOOL	201	EXEMPT (211.7Z)	200 N GRAND AVE	LELAND PUBLIC SCHOOLS	1.97	\$123,000
042-200-001-00	SCHOOL	201	EXEMPT (211.7Z)	104 S WING ST	NORTHPORT PUBLIC SCHOOLS	4.47	\$369,000
042-200-057-00	SCHOOL	201	EXEMPT (211.7Z)	104 S WING ST	NORTHPORT PUBLIC SCHOOLS	0.54	\$41,000
042-234-030-10	SCHOOL	201	EXEMPT (211.7Z)	410 W THIRD ST	NORTHPORT PUBLIC SCHOOLS	12.06	\$66,330
042-500-052-00	SCHOOL	202	EXEMPT (211.7Z)	S SHABWASUNG ST	NORTHPORT PUBLIC SCHOOLS	0.40	\$41,000
042-500-054-00	SCHOOL	202	EXEMPT (211.7Z)	S SHABWASUNG ST	NORTHPORT PUBLIC SCHOOLS	2.02	\$205,000
043-829-018-00	SCHOOL	201	EXEMPT (211.7M)	310 S ELM ST	SUTTONS BAY PUBLIC SCHO	23.45	\$540,900
043-829-020-10	SCHOOL	201	EXEMPT (211.7M)	310 S ELM ST	SUTTONS BAY PUBLIC SCHO	0.29	\$11,670
043-829-024-00	SCHOOL	201	EXEMPT (211.7M)	500 S ELM ST	SUTTONS BAY PUBLIC SCHO	36.35	\$170,845
004-004-022-00	STATE	202	EXEMPT (211.7L)	S WEST-BAY SHORE DR	STATE OF MICHIGAN	4.00	\$45,778
004-031-035-00	STATE	201	EXEMPT (211.7L)	S BUGAI RD	STATE OF MICHIGAN	0.24	\$47,000
004-125-007-25	STATE	201	EXEMPT (211.7L)	12708 S BUGAI RD	STATE OF MICHIGAN	15.97	\$94,223
005-021-022-10	STATE	201	EXEMPT (211.7L)	S FREDRICKSON RD	STATE OF MICHIGAN	0.05	\$40,000
005-022-002-50	STATE	201	EXEMPT (211.7L)	11223 S BENZONIA TRL	STATE OF MICHIGAN	18.02	\$102,714
005-022-007-00	STATE	201	EXEMPT (211.7L)	W EMPIRE HWY	STATE OF MICHIGAN	0.79	\$40,000
005-033-012-00	STATE	201	EXEMPT (211.7L)	S BENZONIA TRL	STATE OF MICHIGAN	120.00	\$528,000
005-034-001-00	STATE	201	EXEMPT (211.7L)	S BENZONIA TRL	STATE OF MICHIGAN	520.00	\$2,288,000
005-034-004-00	STATE	201	EXEMPT (211.7L)	E OVIATT RD	STATE OF MICHIGAN	39.00	\$183,300
005-035-004-00	STATE	201	EXEMPT (211.7L)	S PLOWMAN RD	STATE OF MICHIGAN	520.00	\$2,288,000
005-036-001-00	STATE	201	EXEMPT (211.7L)	S PLOWMAN RD	STATE OF MICHIGAN	600.00	\$2,640,000
006-662-005-00	STATE	201	EXEMPT (211.7L)	S PINE ST	STATE OF MICHIGAN	0.50	\$81,000
006-820-010-00	STATE	402	EXEMPT (211.7L)	W DAY FOREST RD	STATE OF MICHIGAN	0.69	\$580,445
007-011-008-50	STATE	402	EXEMPT (211.7L)	S TOWER RD	HENDERSON ROY E & SUZANNE	7.11	\$99,413
007-025-001-00	STATE	402	EXEMPT (211.7L)	E KASSON RD	STATE OF MICHIGAN	160.00	\$704,000
007-025-004-00	STATE	402	EXEMPT (211.7L)	E TRAVERSE HWY	STATE OF MICHIGAN	160.00	\$704,000
007-026-013-00	STATE	402	EXEMPT (211.7L)	E TRAVERSE HWY	STATE OF MICHIGAN	200.00	\$896,144
007-035-007-01	STATE	402	EXEMPT (211.7L)	S MAPLE CITY RD	STATE OF MICHIGAN	240.00	\$1,056,000
007-036-001-00	STATE	402	EXEMPT (211.7L)	E TRAVERSE HWY	STATE OF MICHIGAN	640.00	\$2,816,000
008-006-006-00	STATE	201	EXEMPT (211.7L)	15500 N LIGHTHOUSE POINT R	STATE OF MICHIGAN	14.00	\$4,980,541

Parcel Number	Exempt Type User Alpha 1	Current Class	Exempt code (Taxable status)	Property Address	Owner Name	Acreage	TCV
008-006-007-00	STATE	201	EXEMPT (211.7L)	15390 N LIGHTHOUSE POINT RD	STATE OF MICHIGAN	9.54	\$1,266,966
008-018-012-00	STATE	409	EXEMPT (211.7L)	N PURKISS RD	STATE OF MICHIGAN	37.51	\$176,297
008-019-031-00	STATE	409	EXEMPT (211.7L)	E WOOLSEY LAKE RD	STATE OF MICHIGAN	1.14	\$41,000
008-213-007-00	STATE	409	EXEMPT (211.7L)	N CATHEAD BAY DR	STATE OF MICHIGAN	31.88	\$149,836
008-430-032-10	STATE	402	EXEMPT (211.7L)	N CATHEAD BAY DR	STATE OF MICHIGAN	0.11	\$41,000
008-830-022-00	STATE	409	EXEMPT (211.7L)	SOUTH FOX ISLAND	STATE OF MICHIGAN	130.22	\$572,968
008-830-024-00	STATE	409	EXEMPT (211.7L)	SOUTH FOX ISLAND	STATE OF MICHIGAN	75.77	\$333,388
008-830-031-00	STATE	409	EXEMPT (211.7L)	SOUTH FOX ISLAND	STATE OF MICHIGAN	43.31	\$203,557
008-830-032-00	STATE	409	EXEMPT (211.7L)	SOUTH FOX ISLAND	STATE OF MICHIGAN	114.14	\$502,216
008-830-033-00	STATE	409	EXEMPT (211.7L)	SOUTH FOX ISLAND	STATE OF MICHIGAN	64.49	\$283,756
009-750-151-70	STATE	201	EXEMPT (211.70)	111 S MAIN ST	LEELANAU COMMUNITY CULTUR	0.66	\$123,000
010-005-037-00	STATE	402	EXEMPT (211.7L)	S SCHOMBERG RD	STATE OF MICHIGAN	19.80	\$51,480
010-005-041-00	STATE	402	EXEMPT (211.7L)	S SCHOMBERG RD	STATE OF MICHIGAN	40.00	\$188,000
010-008-001-00	STATE	409	EXEMPT (211.7L)	S SCHOMBERG RD	STATE OF MICHIGAN	160.00	\$416,000
010-008-004-00	STATE	409	EXEMPT (211.7L)	E BELLINGER RD	STATE OF MICHIGAN	40.00	\$104,000
010-008-013-50	STATE	402	EXEMPT (211.7L)	S CEDAR RD	STATE OF MICHIGAN	44.18	\$207,646
010-008-015-00	STATE	409	EXEMPT (211.7L)	S CEDAR RD	STATE OF MICHIGAN	80.00	\$208,000
010-008-020-00	STATE	402	EXEMPT (211.7L)	S CEDAR RD	STATE OF MICHIGAN	40.00	\$104,000
010-010-001-00	STATE	402	EXEMPT (211.7L)	S WEISLER RD	STATE OF MICHIGAN	42.46	\$110,396
010-015-005-00	STATE	202	EXEMPT (211.7L)	E GALLIVAN RD	STATE OF MICHIGAN	40.00	\$104,000
010-015-007-00	STATE	202	EXEMPT (211.7L)	E GALLIVAN RD	STATE OF MICHIGAN	40.12	\$104,312
010-016-003-00	STATE	402	EXEMPT (211.7L)	S CEDAR RD	STATE OF MICHIGAN	40.00	\$104,000
010-016-007-00	STATE	409	EXEMPT (211.7L)	E GALLIVAN RD	STATE OF MICHIGAN	40.00	\$104,000
010-016-012-00	STATE	409	EXEMPT (211.7L)	E GALLIVAN RD	STATE OF MICHIGAN	40.00	\$104,000
010-020-001-10	STATE	402	EXEMPT (211.7L)	E ALPINE RD	STATE OF MICHIGAN	40.00	\$104,000
010-021-005-00	STATE	402	EXEMPT (211.7L)	3829 E ALPINE RD	STATE OF MICHIGAN	36.00	\$93,600
010-030-006-00	STATE	402	EXEMPT (211.7L)	S TAGER RD	STATE OF MICHIGAN	87.91	\$386,804
010-030-009-10	STATE	402	EXEMPT (211.7L)	S TAGER RD	STATE OF MICHIGAN	160.00	\$704,000
010-031-003-00	STATE	402	EXEMPT (211.7L)	S TAGER RD	STATE OF MICHIGAN	18.20	\$47,320
011-016-009-30	STATE	402	EXEMPT (211.7L)	N WEST-BAY SHORE DR	STATE OF MICHIGAN	1.98	\$30,000
011-016-013-00	STATE	402	EXEMPT (211.7L)	921 N WEST-BAY SHORE DR	STATE OF MICHIGAN	44.00	\$206,800
051-033-039-20	STATE	202	EXEMPT (211.7L)	E TRAVERSE HWY	STATE OF MICHIGAN	4.75	\$47,000
051-033-133-00	STATE	202	EXEMPT (211.7L)	S WEST-BAY SHORE DR	STATE OF MICHIGAN	0.11	\$47,000
001-015-001-10	TELEPHONE	201	EXEMPT (207.1)	4000 S WEST-BAY SHORE DR	CENTURYTEL OF MICHIGAN INC	1.14	\$13,512
003-034-006-10	TELEPHONE	201	EXEMPT (207.1)	116 W CENTURY RD	CENTURYTEL OF MICHIGAN INC	1.72	\$387,654
006-031-027-15	TELEPHONE	201	EXEMPT (211.7L)	3615 W TRUMBULL RD	CENTURYTEL OF MICHIGAN INC	0.09	\$81,000
006-127-009-00	TELEPHONE	201	EXEMPT (211.7L)	S GLEN LAKE RD	MICHIGAMA WESTERN TELEPHO	0.06	\$61,828
006-898-004-00	TELEPHONE	201	EXEMPT (211.7L)	S HOMESTEAD RD	CENTURYTEL OF MICHIGAN INC	0.01	\$10,005
009-021-013-00	TELEPHONE	201	EXEMPT (207.1)	4507 E DUCK LAKE RD	MICHIGAN BELL TELEPHONE CO	0.43	\$123,000
010-005-056-00	TELEPHONE	201	EXEMPT (207.1)	E SULLIVAN ST	CENTURYTEL OF MICHIGAN INC	0.05	\$48,000
010-005-057-00	TELEPHONE	201	EXEMPT (207.1)	3049 E SULLIVAN ST	CENTURYTEL OF MICHIGAN INC	0.12	\$53,508
041-701-002-10	TELEPHONE	201	EXEMPT (207.1)	11725 S LARUE ST	CENTURYTEL OF MICHIGAN INC	0.04	\$40,000
041-701-003-00	TELEPHONE	201	EXEMPT (207.1)	S LARUE ST	LEELANAU TELEPHONE CO	0.01	\$20,000
042-450-079-00	TELEPHONE	201	EXEMPT (207.1)	E FOURTH ST	MICHIGAN BELL TELEPHONE CO	0.13	\$41,000
043-769-145-00	TELEPHONE	201	EXEMPT (207.1)	306 N ST JOSEPHS ST	MICHIGAMA WESTERN TELEPHO	0.32	\$30,000
005-680-035-00	TOWNSHIP	201	EXEMPT (211.7M)	S HERMIES PASS	NORDIN KENT A & JILL M	1.14	\$15,628
006-630-002-00	TOWNSHIP	402	EXEMPT (211.7FP)	S FOREST HAVEN DR	TOWNSHIP OF GLEN ARBOR	0.58	\$81,000



Parcel Number	Exempt Type User Alpha 1	Current Class	Exempt code (Taxable status)	Property Address	Owner Name	Acreage	TCV
001-004-014-00	TWP	201	EXEMPT (211.7M)	2971 S CENTER HWY	TOWNSHIP OF BINGHAM	3.30	\$27,465
001-028-021-00	TWP	202	EXEMPT (211.7M)	S WEST-BAY SHORE DR	TOWNSHIP OF BINGHAM	1.97	\$15,535
001-031-003-00	TWP	201	EXEMPT (211.7M)	7189 S CENTER HWY	TOWNSHIP OF BINGHAM	0.64	\$3,352
001-031-034-00	TWP	202	EXEMPT (211.7M)	S CENTER HWY	TOWNSHIP OF BINGHAM	1.84	\$17,541
001-032-005-00	TWP	201	EXEMPT (211.7M)	7171 S CENTER HWY	TOWNSHIP OF BINGHAM	1.38	\$14,672
001-113-004-00	TWP	202	EXEMPT (211.7M)	E DONNER RD	TOWNSHIP OF BINGHAM	20.00	\$106,671
001-113-008-00	TWP	202	EXEMPT (211.7M)	E DONNER RD	TOWNSHIP OF BINGHAM	40.00	\$174,703
001-113-011-00	TWP	202	EXEMPT (211.7M)	E DONNER RD	TOWNSHIP OF BINGHAM	47.00	\$195,753
001-124-001-01	TWP	409	EXEMPT (211.7M)	E MELISSA DR	TOWNSHIP OF BINGHAM	0.00	\$19,018
001-124-001-96	TWP	202	EXEMPT (211.7M)	E DONNER RD	TOWNSHIP OF BINGHAM	15.82	\$90,160
001-124-034-00	TWP	409	EXEMPT (211.7M)	S PARK RD	TOWNSHIP OF BINGHAM	0.99	\$296,955
001-200-003-00	TWP	409	EXEMPT (211.7M)	5105 S WEST-BAY SHORE DR	TOWNSHIP OF BINGHAM	0.51	\$221,846
002-014-002-00	TWP	409	EXEMPT (211.7M)	E HOHNKE RD	TOWNSHIP OF CENTERVILLE	0.47	\$218,034
002-015-007-00	TWP	402	EXEMPT (211.7M)	S FRENCH RD	TOWNSHIP OF CENTERVILLE	0.19	\$16,000
002-022-005-01	TWP	201	EXEMPT (211.7M)	5001 S FRENCH RD	TOWNSHIP OF CENTERVILLE	0.75	\$10,175
002-031-001-10	TWP	402	EXEMPT (211.7M)	S GOOD HARBOR TRL	TOWNSHIP OF CENTERVILLE	0.24	\$4,000
002-031-006-00	TWP	402	EXEMPT (211.7M)	E GATZKE RD	TOWNSHIP OF CENTERVILLE	14.04	\$67,406
003-006-025-10	TWP	402	EXEMPT (211.7M)	W HARBOR HWY	TOWNSHIP OF CLEVELAND	0.80	\$31,000
003-010-024-00	TWP	402	EXEMPT (211.7M)	W TRAVERSE LAKE RD	TOWNSHIP OF CLEVELAND	1.40	\$98,176
003-014-061-00	TWP	402	EXEMPT (211.7M)	E HARBOR HWY	TOWNSHIP OF CLEVELAND	0.04	\$15,500
003-015-011-00	TWP	201	EXEMPT (211.7M)	955 W HARBOR HWY	TOWNSHIP OF CLEVELAND	0.52	\$377,881
003-015-012-00	TWP	402	EXEMPT (211.7M)	S BOHEMIAN RD	TOWNSHIP OF CLEVELAND	5.01	\$41,187
004-005-002-00	TWP	202	EXEMPT (211.7M)	E LAKEVIEW HILLS RD	TOWNSHIP OF ELMWOOD	4.00	\$48,923
004-020-034-10	TWP	202	EXEMPT (211.7M)	9505 E CHERRY BEND RD	TOWNSHIP OF ELMWOOD	5.77	\$47,000
004-021-023-00	TWP	202	EXEMPT (211.7M)	E CHERRY BEND RD	TOWNSHIP OF ELMWOOD	14.15	\$103,295
004-021-024-00	TWP	202	EXEMPT (211.7M)	E CHERRY BEND RD	TOWNSHIP OF ELMWOOD	37.33	\$196,442
004-028-056-20	TWP	202	EXEMPT (211.7M)	S WEST-BAY SHORE DR	TOWNSHIP OF ELMWOOD	0.02	\$11,750
004-028-101-00	TWP	201	EXEMPT (211.7M)	10750 E CHERRY BEND RD	TOWNSHIP OF ELMWOOD	0.70	\$47,000
004-028-127-00	TWP	201	EXEMPT (211.7M)	10090 E LINCOLN RD	TOWNSHIP OF ELMWOOD	5.96	\$47,000
004-028-129-10	TWP	201	EXEMPT (211.7M)	E CHERRY BEND RD	TOWNSHIP OF ELMWOOD	4.96	\$235,000
004-028-129-20	TWP	201	EXEMPT (211.7M)	E CHERRY BEND RD	TOWNSHIP OF ELMWOOD	4.66	\$235,000
004-033-066-20	TWP	201	EXEMPT (211.7M)	E GRANDVIEW RD	TOWNSHIP OF ELMWOOD	4.91	\$12,766
004-033-066-30	TWP	201	EXEMPT (211.7M)	S SCHOONER DR	TOWNSHIP OF ELMWOOD	0.08	\$62,000
004-033-082-00	TWP	201	EXEMPT (211.7M)	13051 S WEST-BAY SHORE DR	TOWNSHIP OF ELMWOOD	9.11	\$2,130,166
004-033-093-10	TWP	201	EXEMPT (211.7M)	13488 S WEST-BAY SHORE DR	TOWNSHIP OF ELMWOOD	0.07	\$47,000
004-113-027-00	TWP	201	EXEMPT (211.7M)	10725 S SLOPE DR	TOWNSHIP OF ELMWOOD	5.41	\$47,000
004-250-001-00	TWP	201	EXEMPT (211.7M)	13063 S FISHERMAN CV	TOWNSHIP OF ELMWOOD	0.12	\$47,000
004-250-002-00	TWP	201	EXEMPT (211.7M)	13075 S FISHERMAN CV	TOWNSHIP OF ELMWOOD	0.73	\$47,000
004-250-003-00	TWP	201	EXEMPT (211.7M)	13025 S FISHERMAN CV	TOWNSHIP OF ELMWOOD	0.04	\$47,000
004-250-005-00	TWP	201	EXEMPT (211.7M)	13047 S FISHERMAN CV	TOWNSHIP OF ELMWOOD	0.34	\$47,000
004-250-008-00	TWP	201	EXEMPT (211.7M)	10801 E BREWERY CREEK LN	TOWNSHIP OF ELMWOOD	0.37	\$47,000
004-250-009-00	TWP	201	EXEMPT (211.7M)	13077 S SCHOONER DR	TOWNSHIP OF ELMWOOD	0.64	\$47,000
004-250-010-00	TWP	201	EXEMPT (211.7M)	10507 E BREWERY CREEK LN	TOWNSHIP OF ELMWOOD	0.14	\$47,000
004-250-011-00	TWP	201	EXEMPT (211.7M)	13051 S SCHOONER DR	TOWNSHIP OF ELMWOOD	0.29	\$47,000
004-250-012-00	TWP	201	EXEMPT (211.7M)	13022 S SCHOONER DR	TOWNSHIP OF ELMWOOD	0.14	\$47,000
004-250-013-00	TWP	201	EXEMPT (211.7M)	13011 S SCHOONER DR	TOWNSHIP OF ELMWOOD	0.70	\$47,000
004-898-082-00	TWP	202	EXEMPT (211.7M)	S WEST-BAY SHORE DR	TOWNSHIP OF ELMWOOD	9.23	\$67,379

Parcel Number	Exempt Type User Alpha 1	Current Class	Exempt code (Taxable status)	Property Address	Owner Name	Acreage	TCV
005-008-009-00	TWP	201	EXEMPT (211.7M)	S DUNE HWY	TOWNSHIP OF EMPIRE	50.06	\$235,282
005-017-007-00	TWP	201	EXEMPT (211.7M)	S DUNE HWY	TOWNSHIP OF EMPIRE	1.30	\$40,000
005-017-009-00	TWP	201	EXEMPT (211.7M)	S DUNE HWY	TOWNSHIP OF EMPIRE	0.75	\$40,000
005-027-006-00	TWP	201	EXEMPT (211.7M)	S BENZONIA TRL	TOWNSHIP OF EMPIRE	40.00	\$188,000
005-027-007-00	TWP	201	EXEMPT (211.7M)	S BENZONIA TRL	TOWNSHIP OF EMPIRE	40.00	\$188,000
005-033-002-00	TWP	201	EXEMPT (211.7M)	7264 W OSBORN RD	TOWNSHIP OF EMPIRE &	160.00	\$704,000
005-034-005-00	TWP	201	EXEMPT (211.7M)	E OVIATT RD	TOWNSHIP OF EMPIRE	1.00	\$40,000
006-122-004-00	TWP	402	EXEMPT (211.7M)	W WESTERN AVE	TOWNSHIP OF GLEN ARBOR	0.78	\$81,000
006-122-043-10	TWP	402	EXEMPT (211.7M)	W RIVER RD	TOWNSHIP OF GLEN ARBOR	0.10	\$20,250
006-122-045-10	TWP	402	EXEMPT (211.7M)	W RIVER RD	TOWNSHIP OF GLEN ARBOR	0.03	\$20,250
006-122-073-00	TWP	201	EXEMPT (211.7M)	6394 W WESTERN AVE	TOWNSHIP OF GLEN ARBOR	0.63	\$961,174
006-122-077-00	TWP	202	EXEMPT (211.7M)	W WESTERN AVE	TOWNSHIP OF GLEN ARBOR	0.24	\$81,000
006-123-009-05	TWP	402	EXEMPT (211.7M)	W HARBOR HWY	TOWNSHIP OF GLEN ARBOR	6.25	\$324,000
006-124-049-00	TWP	402	EXEMPT (211.7M)	S MILLER HILL RD	TOWNSHIP OF GLEN ARBOR	40.00	\$388,000
006-127-015-00	TWP	201	EXEMPT (211.7M)	6047 S GLEN LAKE RD	TOWNSHIP OF GLEN ARBOR	2.80	\$81,000
006-127-027-30	TWP	201	EXEMPT (211.7M)	6401 W STATE ST	TOWNSHIP OF GLEN ARBOR	3.82	\$2,599,894
006-203-023-10	TWP	201	EXEMPT (211.7M)	S GLEN LAKE RD	TOWNSHIP OF GLEN ARBOR	0.07	\$81,000
006-530-001-00	TWP	201	EXEMPT (211.7M)	S LAKE ST	TOWNSHIP OF GLEN ARBOR	0.41	\$200,000
006-661-007-50	TWP	201	EXEMPT (211.7M)	5973 S LAKE ST	TOWNSHIP OF GLEN ARBOR	0.20	\$322,735
006-661-008-50	TWP	201	EXEMPT (211.7M)	S LAKE ST	TOWNSHIP OF GLEN ARBOR	0.06	\$40,500
007-002-006-00	TWP	202	EXEMPT (211.7M)	E CEMETERY RD	TOWNSHIP OF KASSON	3.00	\$37,000
007-003-033-00	TWP	202	EXEMPT (211.7M)	E BELLINGER RD	TOWNSHIP OF KASSON	0.92	\$37,000
007-016-011-00	TWP	202	EXEMPT (211.7M)	10988 S NEWMAN RD	TOWNSHIP OF KASSON	1.63	\$37,000
007-026-006-00	TWP	202	EXEMPT (211.7M)	E KASSON RD	TOWNSHIP OF KASSON	1.00	\$37,000
008-104-001-00	TWP	201	EXEMPT (211.7M)	9995 N MORNING SIDE DR	TOWNSHIP OF LEELANAU	61.63	\$271,172
008-126-027-00	TWP	201	EXEMPT (211.7M)	5228 N KALCHIK RD	TOWNSHIP OF LEELANAU	2.97	\$49,995
008-126-036-00	TWP	202	EXEMPT (211.7M)	N WEST-BAY SHORE DR	TOWNSHIP OF LEELANAU	0.05	\$10,250
008-135-002-00	TWP	201	EXEMPT (211.7M)	5000 N WEST-BAY SHORE DR	TOWNSHIP OF LEELANAU	0.13	\$229,404
008-136-014-00	TWP	409	EXEMPT (211.7M)	N OMENA POINT RD	TOWNSHIP OF LEELANAU	0.34	\$403,595
008-224-003-00	TWP	201	EXEMPT (211.7M)	13591 E WOOLSEY LAKE RD	TOWNSHIP OF LEELANAU	202.45	\$1,388,755
008-228-020-00	TWP	409	EXEMPT (211.7M)	N FOXVIEW DR	TOWNSHIP OF LEELANAU	2.72	\$192,000
008-228-021-00	TWP	402	EXEMPT (211.7M)	N FOXVIEW/E PETERSON	TOWNSHIP OF LEELANAU	0.60	\$41,000
008-229-001-00	TWP	408	EXEMPT (211.7M)	10001 E PETERSON PARK RD	TOWNSHIP OF LEELANAU	7.90	\$2,929,578
008-229-002-00	TWP	402	EXEMPT (211.7M)	N FOXVIEW DR	TOWNSHIP OF LEELANAU	0.13	\$41,000
008-229-004-00	TWP	408	EXEMPT (211.7M)	10001 E PETERSON PARK RD	TOWNSHIP OF LEELANAU	0.35	\$41,000
008-233-025-02	TWP	402	EXEMPT (211.7M)	10001 E MELKILD RD	TOWNSHIP OF LEELANAU	4.15	\$82,000
008-420-017-00	TWP	408	EXEMPT (211.7M)	12601 N ISLAND VIEW DR	TOWNSHIP OF LEELANAU	0.75	\$638,108
008-420-901-00	TWP	409	EXEMPT (211.7M)	N ISLAND VIEW DR	TOWNSHIP OF LEELANAU	0.99	\$502,139
009-010-024-00	TWP	409	EXEMPT (211.7M)	W PEARL ST	TOWNSHIP OF LELAND	0.65	\$447,412
009-010-025-00	TWP	409	EXEMPT (211.7M)	N TERRACE CT	TOWNSHIP OF LELAND	0.64	\$461,078
009-011-016-00	TWP	202	EXEMPT (211.7M)	E HORN RD	TOWNSHIP OF LELAND	0.71	\$123,000
009-011-017-00	TWP	202	EXEMPT (211.7M)	E HORN RD	TOWNSHIP OF LELAND	2.19	\$123,000
009-023-038-10	TWP	201	EXEMPT (211.7M)	352 W MAIN ST	TOWNSHIP OF LELAND	0.49	\$70,400
009-023-048-00	TWP	402	EXEMPT (211.7M)	N POPP RD	TOWNSHIP OF LELAND	0.40	\$312,973
009-023-049-00	TWP	409	EXEMPT (211.7M)	N POPP RD	TOWNSHIP OF LELAND	0.82	\$502,248
009-026-016-00	TWP	202	EXEMPT (211.7M)	S GERTRUDE ST	TOWNSHIP OF LELAND	1.11	\$123,000
009-026-023-00	TWP	409	EXEMPT (211.7M)	73 S POPP RD	TOWNSHIP OF LELAND	39.40	\$185,180

Parcel Number	Exempt Type User Alpha 1	Current Class	Exempt code (Taxable status)	Property Address	Owner Name	Acreage	TCV
009-026-024-00	TWP	202	EXEMPT (211.7M)	441 S POPP RD	TOWNSHIP OF LELAND	60.73	\$227,509
009-134-009-00	TWP	202	EXEMPT (211.7M)	N MANITOU TRL	TOWNSHIP OF LELAND	1.05	\$460,346
009-134-024-10	TWP	409	EXEMPT (211.7M)	4805 N MANITOU TRL	TOWNSHIP OF LELAND	31.10	\$5,994,398
009-134-024-20	TWP	409	EXEMPT (211.7M)	N MANITOU TRL	TOWNSHIP OF LELAND	34.80	\$6,340,959
009-134-024-30	TWP	409	EXEMPT (211.7M)	N MANITOU TRL	TOWNSHIP OF LELAND	36.60	\$6,502,881
009-135-025-00	TWP	202	EXEMPT (211.7M)	N LAKE LEELANAU DR	TOWNSHIP OF LELAND	0.84	\$123,000
009-135-026-00	TWP	409	EXEMPT (211.7M)	N LAKE LEELANAU DR	TOWNSHIP OF LELAND	2.40	\$784,682
009-135-027-00	TWP	409	EXEMPT (211.7M)	N LAKE LEELANAU DR	TOWNSHIP OF LELAND	0.48	\$365,927
009-550-121-20	TWP	202	EXEMPT (211.7M)	S SEVENTH ST	TOWNSHIP OF LELAND	2.56	\$247,230
009-580-001-14	TWP	201	EXEMPT (211.7M)	203 S GRAND AVE	TOWNSHIP OF LELAND	0.72	\$493,315
009-590-100-00	TWP	202	EXEMPT (211.7M)	826 E UNION ST	TOWNSHIP OF LELAND	8.78	\$1,107,000
009-610-100-00	TWP	201	EXEMPT (211.7M)	107 N LAKE ST	TOWNSHIP OF LELAND	1.60	\$796,514
009-610-206-00	TWP	409	EXEMPT (211.7M)	W AVENUE A	TOWNSHIP OF LELAND	0.47	\$241,678
009-610-206-10	TWP	409	EXEMPT (211.7M)	W AVENUE A	TOWNSHIP OF LELAND	0.22	\$123,000
009-610-301-10	TWP	409	EXEMPT (211.7M)	W CEDAR ST	TOWNSHIP OF LELAND	0.52	\$247,393
009-730-702-00	TWP	202	EXEMPT (211.7M)	S LAKE ST	TOWNSHIP OF LELAND	0.11	\$123,000
009-750-210-50	TWP	409	EXEMPT (211.7M)	203 E CEDAR ST	TOWNSHIP OF LELAND	0.80	\$123,000
010-003-027-00	TWP	409	EXEMPT (211.7M)	9251 S SOLON PARK RD	TOWNSHIP OF SOLON	1.13	\$385,296
010-003-040-00	TWP	402	EXEMPT (211.7M)	S SOLON PARK RD	TOWNSHIP OF SOLON	1.15	\$48,000
010-005-032-00	TWP	202	EXEMPT (211.7M)	8881 S KASSON ST	TOWNSHIP OF SOLON	3.87	\$48,000
010-005-035-00	TWP	409	EXEMPT (211.7M)	3075 E SULLIVAN ST	TOWNSHIP OF SOLON	13.07	\$208,655
010-005-036-00	TWP	408	EXEMPT (211.7M)	S KASSON ST	TOWNSHIP OF SOLON	2.16	\$61,897
010-005-039-00	TWP	202	EXEMPT (211.7M)	8889 S KASSON ST	TOWNSHIP OF SOLON	0.64	\$48,000
010-005-040-00	TWP	409	EXEMPT (211.7M)	S KASSON ST	TOWNSHIP OF SOLON	10.70	\$27,820
010-005-043-00	TWP	201	EXEMPT (211.7M)	3215 E SULLIVAN ST	TOWNSHIP OF SOLON	0.20	\$50,905
010-005-045-00	TWP	202	EXEMPT (211.7M)	S KASSON ST	TOWNSHIP OF SOLON	0.05	\$25,290
010-005-046-00	TWP	201	EXEMPT (211.7M)	8907 S KASSON ST	TOWNSHIP OF SOLON & CENTER	0.23	\$526,071
010-005-048-00	TWP	202	EXEMPT (211.7M)	S KASSON ST	TOWNSHIP OF SOLON	0.21	\$48,000
010-008-009-00	TWP	201	EXEMPT (211.7M)	S KASSON ST	TOWNSHIP OF SOLON	2.55	\$48,000
010-008-021-00	TWP	202	EXEMPT (211.7M)	E COLUMBUS ST	TOWNSHIP OF SOLON	0.18	\$48,000
010-020-016-00	TWP	409	EXEMPT (211.7M)	3265 E VLACK PARK RD (REC AREA)	TOWNSHIP OF SOLON	35.00	\$164,500
010-020-017-00	TWP	409	EXEMPT (211.7M)	E VLACK PARK RD	TOWNSHIP OF SOLON	7.31	\$51,170
010-020-025-00	TWP	201	EXEMPT (211.7M)	11577 S CEDAR RD	TOWNSHIP OF SOLON	2.23	\$48,000
010-028-002-00	TWP	201	EXEMPT (211.7M)	12000 S SOLON RD	TOWNSHIP OF SOLON	0.55	\$80,709
010-100-030-00	TWP	202	EXEMPT (211.7M)	E COLUMBUS ST	TOWNSHIP OF SOLON	0.81	\$48,000
010-100-034-00	TWP	201	EXEMPT (211.7M)	9191 S KASSON ST	TOWNSHIP OF SOLON	1.25	\$48,000
010-100-035-00	TWP	201	EXEMPT (211.7M)	9191 S KASSON ST	TOWNSHIP OF SOLON	0.87	\$500,162
011-002-002-00	TWP	202	EXEMPT (211.7M)	3596 N WEST-BAY SHORE DR	TOWNSHIP OF SUTTONS BAY	20.98	\$111,989
011-016-013-10	TWP	402	EXEMPT (211.7M)	N WEST-BAY SHORE DR	TOWNSHIP OF SUTTONS BAY	44.76	\$273,036
011-025-010-00	TWP	201	EXEMPT (211.7M)	181 S LAKE LEELANAU DR	TOWNSHIP OF LELAND	5.97	\$30,000
011-032-001-00	TWP	201	EXEMPT (211.7M)	1060 S HERMAN RD	TOWNSHIP OF SUTTONS BAY	75.90	\$789,868
011-032-022-00	TWP	202	EXEMPT (211.7M)	S CENTER HWY	TOWNSHIP OF SUTTONS BAY	50.00	\$235,000
011-033-049-10	TWP	202	EXEMPT (211.7M)	S CENTER HWY	TOWNSHIP OF SUTTONS BAY	7.40	\$19,240
041-701-026-00	TWP	201	EXEMPT (211.7M)	10088 W FRONT ST	TOWNSHIP OF EMPIRE	0.24	\$480,000
041-824-083-10	TWP	201	EXEMPT (211.7M)	11530 S LACORE RD	TOWNSHIP OF EMPIRE	0.48	\$217,000
042-234-016-05	TWP	202	EXEMPT (211.7M)	N MILL ST	TOWNSHIP OF LEELANAU	0.50	\$31,500
042-234-017-07	TWP	202	EXEMPT (211.7M)	N MILL ST	TOWNSHIP OF LEELANAU	0.87	\$41,000

Parcel Number	Exempt Type User Alpha 1	Current Class	Exempt code (Taxable status)	Property Address	Owner Name	Acreage	TCV
042-234-017-08	TWP	201	EXEMPT (211.7M)	100 W EIGHTH ST	TOWNSHIP OF LEELANAU	0.91	\$221,931
042-234-018-00	TWP	201	EXEMPT (211.7M)	824 N WARREN ST	TOWNSHIP OF LEELANAU	5.00	\$41,000
042-234-019-00	TWP	202	EXEMPT (211.7M)	W EIGHTH ST	TOWNSHIP OF LEELANAU	10.50	\$72,337
042-234-020-00	TWP	202	EXEMPT (211.7M)	N KITCHEN RD	TOWNSHIP OF LEELANAU	8.37	\$46,035
042-300-001-00	TWP	201	EXEMPT (211.7M)	721 N RANSOM ST	TOWNSHIP OF LEELANAU	3.15	\$72,931
042-450-003-00	TWP	201	EXEMPT (211.7M)	119 E NAGONABA ST	TOWNSHIP OF LEELANAU	0.47	\$886,276
043-220-005-00	TWP	201	EXEMPT (211.7M)	201 S ST MARYS ST	SUTTONS BAY-BINGHAM FIRE & 0.41	\$30,000	
043-220-023-00	TWP	201	EXEMPT (211.7M)	205 S ST MARYS ST	SUTTONS BAY-BINGHAM FIRE & 1.40	\$30,000	
043-240-003-00	TWP	201	EXEMPT (211.7M)	95 W FOURTH ST	SUTTONS BAY TOWNSHIP	0.06	\$321,888
043-763-025-00	TWP	201	EXEMPT (211.7M)	214 W BROADWAY	TOWNSHIP OF SUTTONS BAY	0.49	\$60,000
043-829-011-00	TWP	202	EXEMPT (211.7M)	W FIRST ST	TOWNSHIP OF SUTTONS BAY	2.47	\$30,000
002-006-002-00	USA	409	EXEMPT (211.7FP)	S MANITOU TRL	US GOVT NATL PARK	430.40	\$18,952,334
002-006-006-00	USA	102	EXEMPT (211.7FP)	2191 S MANITOU TRL	US GOVT NATL PARK	33.73	\$146,656
002-006-006-10	USA	402	EXEMPT (211.7FP)	S MANITOU TRL	US GOVT NATL PARK	1.57	\$16,000
002-006-013-00	USA	402	EXEMPT (211.7FP)	S MANITOU TRL	US GOVT NATL PARK	2.00	\$16,000
002-007-011-00	USA	101	EXEMPT (211.7FP)	S TOWNLINE RD	US GOVT NATL PARK	78.52	\$473,417
003-001-001-00	USA	409	EXEMPT (211.7FP)	S MANITOU TRL	US GOVT NATL PARK	379.83	\$6,489,021
003-002-001-00	USA	409	EXEMPT (211.7FP)	S MANITOU TRL	US GOVT NATL PARK	157.80	\$4,727,403
003-003-001-00	USA	409	EXEMPT (211.7FP)	W LAKE MICHIGAN RD	US GOVT NATL PARK	77.54	\$38,678,771
003-004-001-00	USA	409	EXEMPT (211.7FP)	W LAKE MICHIGAN RD	US GOVT NATL PARK	376.00	\$10,308,944
003-005-001-00	USA	409	EXEMPT (211.7FP)	W LAKE MICHIGAN RD	US GOVT NATL PARK	638.67	\$2,810,148
003-006-001-00	USA	402	EXEMPT (211.7FP)	W KELDERHOUSE RD	US GOVT NATL PARK	864.65	\$3,804,460
003-007-001-00	USA	402	EXEMPT (211.7FP)	3378 W HARBOR HWY	US GOVT NATL PARK	736.54	\$3,240,776
003-008-001-00	USA	409	EXEMPT (211.7FP)	W HARBOR HWY	US GOVT NATL PARK	620.00	\$2,728,000
003-009-001-00	USA	409	EXEMPT (211.7FP)	W HARBOR HWY	US GOVT NATL PARK	561.33	\$2,469,830
003-009-017-10	USA	408	EXEMPT (211.7FP)	1539 W HARBOR HWY	US GOVT NATL PARK	1.52	\$70,568
003-010-001-00	USA	409	EXEMPT (211.7FP)	W TRAVERSE LAKE RD	US GOVT NATL PARK	499.69	\$2,198,618
003-010-013-20	USA	402	EXEMPT (211.7FP)	860 W HARBOR HWY	US GOVT NATL PARK	2.99	\$31,000
003-011-001-00	USA	402	EXEMPT (211.7FP)	E TRAVERSE LAKE RD	US GOVT NATL PARK	325.58	\$1,432,552
003-012-001-00	USA	402	EXEMPT (211.7FP)	S MANITOU TRL	US GOVT NATL PARK	271.28	\$1,193,632
003-015-007-00	USA	402	EXEMPT (211.7FP)	W HARBOR HWY	US GOVT NATL PARK	159.48	\$701,712
003-016-001-00	USA	409	EXEMPT (211.7FP)	S BOHEMIAN RD	US GOVT NATL PARK	349.19	\$1,536,418
003-016-043-00	USA	402	EXEMPT (211.7FP)	S BOHEMIAN RD	US GOVT NATL PARK	1.20	\$31,000
003-018-003-00	USA	402	EXEMPT (211.7FP)	S WHEELER RD	US GOVT NATL PARK	256.62	\$1,129,132
003-018-006-20	USA	402	EXEMPT (211.7FP)	W DARWIN RD	US GOVT NATL PARK	44.99	\$211,453
003-021-001-10	USA	402	EXEMPT (211.7FP)	W SCHOOL LAKE RD	US GOVT NATL PARK	160.00	\$704,000
003-040-001-00	USA	402	EXEMPT (211.7FP)	W LAKE MICHIGAN RD	US GOVT NATL PARK	8.05	\$55,517
003-070-001-00	USA	409	EXEMPT (211.7FP)	W HARBOR HWY	US GOVT NATL PARK	11.46	\$79,074
003-130-002-00	USA	409	EXEMPT (211.7FP)	W GOOD HARBOR DR	US GOVT NATL PARK	52.58	\$20,608,686
003-131-001-00	USA	409	EXEMPT (211.7FP)	S BASCH RD	US GOVT NATL PARK	545.15	\$41,341,281
003-132-001-00	USA	409	EXEMPT (211.7FP)	W LAKE MICHIGAN RD	US GOVT NATL PARK	297.64	\$11,960,592
003-250-001-00	USA	409	EXEMPT (211.7FP)	W LAKE MICHIGAN RD	US GOVT NATL PARK	14.07	\$12,842,913
003-280-001-00	USA	409	EXEMPT (211.7FP)	W LAKE MICHIGAN RD	US GOVT NATL PARK	15.75	\$12,404,138
003-300-021-00	USA	402	EXEMPT (211.7FP)	W LAKE MICHIGAN RD	US GOVT NATL PARK	10.94	\$75,486
003-310-001-00	USA	409	EXEMPT (211.7FP)	W LAKE MICHIGAN RD	US GOVT NATL PARK	12.05	\$8,747,342
003-370-001-00	USA	409	EXEMPT (211.7FP)	W GOOD HARBOR DR	US GOVT NATL PARK	11.50	\$8,110,331
003-460-001-00	USA	409	EXEMPT (211.7FP)	W PYRAMID TRL	US GOVT NATL PARK	11.36	\$9,568,405

Parcel Number	Exempt Type User Alpha 1	Current Class	Exempt code (Taxable status)	Property Address	Owner Name	Acreage	TCV
003-460-007-00	USA	409	EXEMPT (211.7FP)	W PYRAMID TRL	US GOVT NATL PARK	0.95	\$823,094
003-490-001-00	USA	409	EXEMPT (211.7FP)	W LAKE MICHIGAN RD	US GOVT NATL PARK	7.68	\$52,992
003-520-001-00	USA	409	EXEMPT (211.7FP)	W LAKE MICHIGAN RD	US GOVT NATL PARK	10.99	\$9,829,839
003-640-001-00	USA	409	EXEMPT (211.7FP)	S MANITOU TRL	US GOVT NATL PARK	13.02	\$10,397,790
003-700-019-00	USA	402	EXEMPT (211.7FP)	S MANITOU TRL	US GOVT NATL PARK	11.75	\$81,075
003-790-001-00	USA	402	EXEMPT (211.7FP)	W LAKE MICHIGAN RD	US GOVT NATL PARK	20.82	\$95,772
004-028-098-10	USA	202	EXEMPT (211.7FP)	S HARBOR POINTE DR	UNITED STATES OF AMERICA	0.23	\$350,000
005-003-001-00	USA	201	EXEMPT (211.7FP)	W MACFARLANE RD	US GOVT NATL PARK	56.45	\$265,315
005-004-001-00	USA	201	EXEMPT (211.7FP)	S LEELANAU HWY	US GOVT NATL PARK	40.00	\$188,000
005-004-002-10	USA	201	EXEMPT (211.7FP)	W GLENMERE RD	US GOVT NATL PARK	16.62	\$94,734
005-004-004-00	USA	201	EXEMPT (211.7FP)	W GLENMERE RD	US GOVT NATL PARK	43.57	\$204,779
005-004-008-00	USA	201	EXEMPT (211.7FP)	S BENZONIA TRL TRL	US GOVT NATL PARK	42.66	\$200,502
005-004-030-10	USA	201	EXEMPT (211.7FP)	W GLENMERE RD	US GOVT NATL PARK	13.03	\$87,228
005-005-005-00	USA	201	EXEMPT (211.7FP)	S DUNE HWY	US GOVT NATL PARK	75.60	\$332,640
005-005-022-00	USA	201	EXEMPT (211.7FP)	S DUNE HWY	US GOVT NATL PARK	156.70	\$689,471
005-005-039-00	USA	201	EXEMPT (211.7FP)	W WELCH RD	US GOVT NATL PARK	135.05	\$594,220
005-005-040-10	USA	201	EXEMPT (211.7FP)	W HARRIGER RD	US GOVT NATL PARK	4.53	\$40,000
005-006-001-00	USA	201	EXEMPT (211.7FP)	W DUNE VALLEY RD	US GOVT NATL PARK	532.26	\$2,341,944
005-007-001-00	USA	201	EXEMPT (211.7FP)	W DUNE VALLEY RD	US GOVT NATL PARK	640.00	\$2,816,000
005-008-001-00	USA	201	EXEMPT (211.7FP)	S DUNE HWY	US GOVT NATL PARK	599.92	\$2,639,648
005-009-001-00	USA	201	EXEMPT (211.7FP)	S BENZONIA TRL	US GOVT NATL PARK	640.00	\$2,816,000
005-010-001-00	USA	201	EXEMPT (211.7FP)	W MACFARLANE RD	US GOVT NATL PARK	617.53	\$2,717,132
005-010-002-10	USA	201	EXEMPT (211.7FP)	W MACFARLANE RD	US GOVT NATL PARK	1.22	\$858,770
005-011-001-00	USA	201	EXEMPT (211.7FP)	W MACFARLANE RD	US GOVT NATL PARK	145.21	\$638,924
005-011-022-00	USA	201	EXEMPT (211.7FP)	W MACFARLANE RD	US GOVT NATL PARK	21.70	\$3,573,321
005-011-048-00	USA	201	EXEMPT (211.7FP)	W MACFARLANE RD	US GOVT NATL PARK	12.00	\$4,138,046
005-011-053-00	USA	201	EXEMPT (211.7FP)	5710 W MACFARLANE RD	US GOVT NATL PARK	0.32	\$228,594
005-011-056-00	USA	201	EXEMPT (211.7FP)	5958 W MACFARLANE RD	US GOVT NATL PARK	2.68	\$903,380
005-011-056-10	USA	201	EXEMPT (211.7FP)	W MACFARLANE RD	US GOVT NATL PARK	2.71	\$887,861
005-011-056-20	USA	201	EXEMPT (211.7FP)	W MACFARLANE RD	US GOVT NATL PARK	2.88	\$914,779
005-014-002-00	USA	201	EXEMPT (211.7FP)	W ECHO VALLEY RD	US GOVT NATL PARK	40.00	\$188,000
005-014-006-00	USA	201	EXEMPT (211.7FP)	W ECHO VALLEY RD	US GOVT NATL PARK	120.00	\$528,000
005-015-001-00	USA	201	EXEMPT (211.7FP)	W ECHO VALLEY RD	US GOVT NATL PARK	160.00	\$704,000
005-015-003-00	USA	201	EXEMPT (211.7FP)	W ECHO VALLEY RD	US GOVT NATL PARK	40.00	\$188,000
005-015-004-00	USA	201	EXEMPT (211.7FP)	W ECHO VALLEY RD	US GOVT NATL PARK	40.00	\$188,000
005-015-005-00	USA	201	EXEMPT (211.7FP)	W ECHO VALLEY RD	US GOVT NATL PARK	80.00	\$352,000
005-016-001-00	USA	201	EXEMPT (211.7FP)	S BENZONIA TRL	US GOVT NATL PARK	320.00	\$1,408,000
005-017-001-00	USA	201	EXEMPT (211.7FP)	S LEELANAU HWY	US GOVT NATL PARK	252.95	\$1,112,980
005-018-001-00	USA	201	EXEMPT (211.7FP)	W VOICE RD	US GOVT NATL PARK	300.00	\$1,320,000
005-028-004-00	USA	201	EXEMPT (211.7FP)	S BENZONIA TRL	US GOVT NATL PARK	40.00	\$188,000
005-030-002-00	USA	201	EXEMPT (211.7FP)	S BARRACK ST	US GOVT NATL PARK	493.53	\$2,171,532
005-030-004-00	USA	201	EXEMPT (211.7FP)	12447 S WISNIEWSKI RD	US GOVT NATL PARK	42.70	\$200,690
005-031-003-00	USA	201	EXEMPT (211.7FP)	W STORMER RD	US GOVT NATL PARK	80.00	\$352,000
005-031-004-00	USA	201	EXEMPT (211.7FP)	9953 W STORMER RD	US GOVT NATL PARK	410.04	\$1,804,176
005-132-001-00	USA	201	EXEMPT (211.7FP)	S DUNE HWY	US GOVT NATL PARK	3.39	\$40,000
005-201-001-00	USA	409	EXEMPT (211.7FP)	S STOCKING SCENIC DR	US GOVT NATL PARK	253.97	\$13,906,175
005-212-001-00	USA	201	EXEMPT (211.7FP)	W LAROHR RD	US GOVT NATL PARK	141.63	\$19,474,738

Parcel Number	Exempt Type User Alpha 1	Current Class	Exempt code (Taxable status)	Property Address	Owner Name	Acreage	TCV
005-213-001-00	USA	201	EXEMPT (211.7FP)	W COUNTRY CLUB DR	US GOVT NATL PARK	114.20	\$4,506,349
005-225-006-00	USA	201	EXEMPT (211.7FP)	S WILCE RD	US GOVT NATL PARK	427.65	\$18,449,386
005-236-001-00	USA	201	EXEMPT (211.7FP)	W TREAT RD	US GOVT NATL PARK	40.00	\$188,000
005-236-002-00	USA	201	EXEMPT (211.7FP)	S NORCONK RD	US GOVT NATL PARK	159.20	\$700,480
005-236-004-00	USA	201	EXEMPT (211.7FP)	S NORCONK RD	US GOVT NATL PARK	327.25	\$23,135,732
005-236-007-00	USA	201	EXEMPT (211.7FP)	13326 S NORCONK RD	US GOVT NATL PARK	0.80	\$40,000
005-300-001-00	USA	201	EXEMPT (211.7FP)	W MACFARLANE RD	US GOVT NATL PARK	4.14	\$40,000
005-525-021-00	USA	201	EXEMPT (211.7FP)	W BEECH TREE RD	US GOVT NATL PARK	0.47	\$388,179
005-525-022-10	USA	201	EXEMPT (211.7FP)	W BEECH TREE RD	US GOVT NATL PARK	1.74	\$1,384,227
005-525-026-00	USA	201	EXEMPT (211.7FP)	W BEECH TREE RD	US GOVT NATL PARK	0.51	\$377,067
005-535-001-00	USA	201	EXEMPT (211.7FP)	W COUNTRY CLUB DR	US GOVT NATL PARK	37.11	\$6,975,456
005-550-001-00	USA	201	EXEMPT (211.7FP)	W BEECH TREE RD	US GOVT NATL PARK	10.70	\$4,368,802
005-600-002-00	USA	201	EXEMPT (211.7FP)	S DUNE HWY	US GOVT NATL PARK	62.90	\$9,663,319
005-625-001-00	USA	201	EXEMPT (211.7FP)	W COUNTRY CLUB DR	US GOVT NATL PARK	4.07	\$4,326,891
006-019-004-00	USA	402	EXEMPT (211.7FP)	S MILLER HILL RD	US GOVT NATL PARK	109.00	\$479,600
006-019-005-00	USA	402	EXEMPT (211.7FP)	S MILLER HILL RD	US GOVT NATL PARK	10.00	\$65,000
006-019-008-01	USA	402	EXEMPT (211.7FP)	S MILLER HILL RD	US GOVT NATL PARK	63.86	\$280,984
006-019-008-10	USA	402	EXEMPT (211.7FP)	S MILLER HILL RD	US GOVT NATL PARK	3.00	\$81,000
006-019-010-00	USA	402	EXEMPT (211.7FP)	S MILLER HILL RD	US GOVT NATL PARK	59.00	\$277,300
006-030-005-00	USA	402	EXEMPT (211.7FP)	S MILLER HILL RD	US GOVT NATL PARK	78.59	\$345,814
006-030-005-10	USA	402	EXEMPT (211.7FP)	S MILLER HILL RD	US GOVT NATL PARK	1.02	\$81,000
006-030-005-20	USA	402	EXEMPT (211.7FP)	S MILLER HILL RD	US GOVT NATL PARK	0.94	\$81,000
006-030-005-30	USA	402	EXEMPT (211.7FP)	S MILLER HILL RD	US GOVT NATL PARK	14.05	\$91,325
006-030-005-50	USA	402	EXEMPT (211.7FP)	S MILLER HILL RD	US GOVT NATL PARK	0.92	\$81,000
006-030-007-00	USA	402	EXEMPT (211.7FP)	W MILLER HILL RD	US GOVT NATL PARK	2.07	\$81,000
006-030-007-15	USA	402	EXEMPT (211.7FP)	W MILLER HILL RD	US GOVT NATL PARK	0.03	\$81,000
006-030-007-35	USA	402	EXEMPT (211.7FP)	W MILLER HILL RD	US GOVT NATL PARK	0.07	\$81,000
006-101-001-00	USA	402	EXEMPT (211.7FP)	N PORT ONEIDA RD	US GOVT NATL PARK	160.32	\$705,408
006-101-002-00	USA	402	EXEMPT (211.7FP)	S LANE RD	US GOVT NATL PARK	1.66	\$933,740
006-101-004-00	USA	402	EXEMPT (211.7FP)	S LANE RD	US GOVT NATL PARK	4.01	\$2,163,675
006-101-009-00	USA	402	EXEMPT (211.7FP)	S LANE RD	US GOVT NATL PARK	30.63	\$6,622,963
006-101-012-00	USA	402	EXEMPT (211.7FP)	S MILLER HILL RD	US GOVT NATL PARK	89.38	\$6,349,766
006-101-015-00	USA	402	EXEMPT (211.7FP)	S PORT ONEIDA RD	US GOVT NATL PARK	71.00	\$9,007,486
006-111-001-00	USA	402	EXEMPT (211.7FP)	S SUNSET SHORES DR	US GOVT NATL PARK	29.40	\$10,657,315
006-111-002-00	USA	402	EXEMPT (211.7FP)	S SUNSET SHORES DR	US GOVT NATL PARK	103.96	\$457,424
006-112-001-00	USA	402	EXEMPT (211.7FP)	4505 W HARBOR HWY	US GOVT NATL PARK	633.43	\$7,520,730
006-113-001-00	USA	402	EXEMPT (211.7FP)	W HARBOR HWY	US GOVT NATL PARK	640.00	\$2,816,000
006-114-001-00	USA	402	EXEMPT (211.7FP)	S SUNSET SHORES DR	US GOVT NATL PARK	20.00	\$140,000
006-114-014-00	USA	402	EXEMPT (211.7FP)	S THORESON RD	US GOVT NATL PARK	72.10	\$333,439
006-114-017-00	USA	402	EXEMPT (211.7FP)	S THORESON RD	US GOVT NATL PARK	80.00	\$352,000
006-117-001-00	USA	402	EXEMPT (211.7FP)	W SLEEPING BEAR DR	US GOVT NATL PARK	5.30	\$4,746,757
006-118-001-00	USA	402	EXEMPT (211.7FP)	S DUNE HWY	US GOVT NATL PARK	204.50	\$24,208,992
006-119-001-00	USA	402	EXEMPT (211.7FP)	S DUNE HWY	US GOVT NATL PARK	640.64	\$2,818,816
006-120-001-00	USA	402	EXEMPT (211.7FP)	8799 W SLEEPING BEAR DR	US GOVT NATL PARK	103.08	\$5,155,619
006-120-013-00	USA	402	EXEMPT (211.7FP)	8000 W HARBOR HWY	US GOVT NATL PARK	106.19	\$466,842
006-120-022-00	USA	402	EXEMPT (211.7FP)	8804 W SLEEPING BEAR DR	US GOVT NATL PARK	1.00	\$870,000
006-120-034-00	USA	402	EXEMPT (211.7FP)	S DUNE HWY	US GOVT NATL PARK	150.00	\$660,000

Parcel Number	Exempt Type User Alpha 1	Current Class	Exempt code (Taxable status)	Property Address	Owner Name	Acreage	TCV
006-120-044-00	USA	402	EXEMPT (211.7FP)	8744 W SLEEPING BEAR DR	US GOVT NATL PARK &	0.68	\$342,063
006-122-092-00	USA	402	EXEMPT (211.7FP)	S FOREST HAVEN DR	US GOVT NATL PARK	1.50	\$81,000
006-123-002-00	USA	402	EXEMPT (211.7FP)	W HARBOR HWY	US GOVT NATL PARK	159.75	\$702,900
006-123-020-00	USA	402	EXEMPT (211.7FP)	W HARBOR HWY	US GOVT NATL PARK	11.48	\$74,620
006-123-021-00	USA	402	EXEMPT (211.7FP)	W TREESONG LN	US GOVT NATL PARK	23.99	\$167,930
006-123-022-00	USA	402	EXEMPT (211.7FP)	S DUNNS FARM RD	US GOVT NATL PARK	200.00	\$880,000
006-123-022-50	USA	402	EXEMPT (211.7FP)	S DUNNS FARM RD	US GOVT NATL PARK	22.00	\$154,000
006-123-030-00	USA	402	EXEMPT (211.7FP)	S DUNNS FARM RD	US GOVT NATL PARK	22.92	\$160,440
006-124-001-00	USA	402	EXEMPT (211.7FP)	S DUNNS FARM RD	US GOVT NATL PARK	415.26	\$1,827,144
006-124-003-10	USA	402	EXEMPT (211.7FP)	S DUNNS FARM RD	US GOVT NATL PARK	0.59	\$81,000
006-124-007-00	USA	402	EXEMPT (211.7FP)	S DUNNS FARM RD	US GOVT NATL PARK	96.12	\$422,932
006-127-006-00	USA	402	EXEMPT (211.7FP)	S SUNSET DR	US GOVT NATL PARK	1.71	\$81,000
006-127-048-00	USA	402	EXEMPT (211.7FP)	W HARBOR HWY	US GOVT NATL PARK	255.00	\$1,122,000
006-127-051-10	USA	402	EXEMPT (211.7FP)	S GLEN LAKE RD	US GOVT NATL PARK	1.69	\$81,000
006-127-052-00	USA	402	EXEMPT (211.7FP)	S FOREST HAVEN DR	US GOVT NATL PARK	250.00	\$1,100,000
006-127-056-00	USA	402	EXEMPT (211.7FP)	S FOREST HAVEN DR	US GOVT NATL PARK	0.53	\$81,000
006-128-001-00	USA	402	EXEMPT (211.7FP)	W STOCKING RD	US GOVT NATL PARK	300.00	\$1,320,000
006-128-002-00	USA	402	EXEMPT (211.7FP)	W HARBOR HWY	US GOVT NATL PARK	1.54	\$81,000
006-129-003-00	USA	402	EXEMPT (211.7FP)	W STOCKING RD	US GOVT NATL PARK	144.16	\$623,537
006-129-008-00	USA	402	EXEMPT (211.7FP)	S STOCKING RD	US GOVT NATL PARK	158.02	\$695,288
006-129-011-00	USA	402	EXEMPT (211.7FP)	W HARBOR HWY	US GOVT NATL PARK	143.41	\$630,995
006-129-014-00	USA	402	EXEMPT (211.7FP)	8751 W DAY FARM RD	US GOVT NATL PARK	115.10	\$16,081,922
006-129-017-00	USA	402	EXEMPT (211.7FP)	6234 S DUNE HWY (ELECT POLES)	US GOVT NATL PARK	12.58	\$81,770
006-129-019-00	USA	402	EXEMPT (211.7FP)	6382 S DUNE HWY	US GOVT NATL PARK	3.53	\$81,000
006-130-002-00	USA	402	EXEMPT (211.7FP)	6900 S DUNE HWY	US GOVT NATL PARK	726.92	\$3,198,448
006-131-001-00	USA	402	EXEMPT (211.7FP)	S DUNE HWY	US GOVT NATL PARK	474.54	\$2,087,976
006-131-006-10	USA	402	EXEMPT (211.7FP)	S DUNE HWY	US GOVT NATL PARK	38.13	\$179,197
006-132-001-00	USA	402	EXEMPT (211.7FP)	W DAY FOREST RD	US GOVT NATL PARK	11.49	\$74,685
006-133-001-00	USA	402	EXEMPT (211.7FP)	W DAY FOREST RD	US GOVT NATL PARK	407.05	\$1,791,020
006-134-001-10	USA	402	EXEMPT (211.7FP)	S GLEN LAKE RD	US GOVT NATL PARK	60.64	\$266,803
006-134-015-20	USA	402	EXEMPT (211.7FP)	S GLEN LAKE RD	US GOVT NATL PARK	69.29	\$304,876
006-134-033-10	USA	402	EXEMPT (211.7FP)	S GLEN LAKE RD	US GOVT NATL PARK	12.08	\$78,520
006-204-001-00	USA	402	EXEMPT (211.7FP)	W DAY FOREST RD	US GOVT NATL PARK	0.68	\$81,000
006-224-001-00	USA	402	EXEMPT (211.7FP)	S DUNE HWY	US GOVT NATL PARK	126.57	\$29,145,749
006-225-001-00	USA	402	EXEMPT (211.7FP)	S DUNE HWY	US GOVT NATL PARK	251.28	\$21,935,998
006-236-001-00	USA	402	EXEMPT (211.7FP)	S DUNE HWY	US GOVT NATL PARK	302.33	\$22,048,308
006-336-001-00	USA	402	EXEMPT (211.7FP)	S PORT ONEIDA RD	US GOVT NATL PARK	98.15	\$4,270,051
006-336-010-00	USA	402	EXEMPT (211.7FP)	S PORT ONEIDA RD	US GOVT NATL PARK	29.37	\$2,109,352
006-403-001-00	USA	402	EXEMPT (211.7FP)	SOUTH MANITOU ISLAND	US GOVT NATL PARK	5,280.07	\$23,232,308
006-533-005-00	USA	201	EXEMPT (211.7T)	SOUTH MANITOU ISLAND	US GOVT NATL PARK	1.06	\$81,000
006-620-075-00	USA	402	EXEMPT (211.7FP)	W DAY FOREST RD	US GOVT NATL PARK	35.54	\$167,038
006-630-001-00	USA	402	EXEMPT (211.7FP)	S FOREST HAVEN DR	US GOVT NATL PARK	1.06	\$81,000
006-630-002-50	USA	402	EXEMPT (211.7FP)	S FOREST HAVEN DR	US GOVT NATL PARK	1.05	\$81,000
006-630-003-00	USA	402	EXEMPT (211.7FP)	S FOREST HAVEN DR	US GOVT NATL PARK	6.03	\$162,000
006-630-018-00	USA	402	EXEMPT (211.7FP)	S FOREST HAVEN DR	US GOVT NATL PARK	4.05	\$162,000
006-630-021-00	USA	402	EXEMPT (211.7FP)	S FOREST HAVEN DR	US GOVT NATL PARK	1.52	\$81,000
006-630-022-00	USA	402	EXEMPT (211.7FP)	S GLEN LAKE RD	US GOVT NATL PARK	9.42	\$81,000

Parcel Number	Exempt Type User Alpha 1	Current Class	Exempt code (Taxable status)	Property Address	Owner Name	Acreage	TCV
006-670-006-00	USA	402	EXEMPT (211.7FP)	W CHENEY RD	US GOVT NATL PARK	3.20	\$81,000
006-681-001-00	USA	402	EXEMPT (211.7FP)	S DUNE HWY	US GOVT NATL PARK	45.00	\$211,500
006-740-034-00	USA	402	EXEMPT (211.7FP)	W HARBOR HWY	US GOVT NATL PARK	14.48	\$94,120
006-751-001-00	USA	402	EXEMPT (211.7FP)	W HARBOR HWY	US GOVT NATL PARK	52.17	\$5,780,641
006-751-009-00	USA	402	EXEMPT (211.7FP)	W D H DAY PARK RD	US GOVT NATL PARK	1.08	\$497,774
006-760-001-00	USA	402	EXEMPT (211.7FP)	W HARBOR HWY	US GOVT NATL PARK	16.89	\$118,209
006-780-001-00	USA	402	EXEMPT (211.7FP)	W SKYLINE DR	US GOVT NATL PARK	10.12	\$65,780
006-785-023-00	USA	402	EXEMPT (211.7FP)	S HOMESTEAD RD	US GOVT NATL PARK	3.22	\$81,000
006-810-001-00	USA	402	EXEMPT (211.7FP)	S SUNSET SHORES DR	US GOVT NATL PARK	27.50	\$9,481,612
006-810-031-00	USA	402	EXEMPT (211.7FP)	3836 S SUNSET SHORES DR	US GOVT NATL PARK	0.29	\$312,737
006-830-017-00	USA	402	EXEMPT (211.7FP)	W DAY FOREST RD	US GOVT NATL PARK	16.14	\$112,980
007-007-002-10	USA	402	EXEMPT (211.7FP)	W BURDICKVILLE RD	US GOVT NATL PARK	20.00	\$98,000
007-008-003-00	USA	402	EXEMPT (211.7FP)	W LANHAM RD	US GOVT NATL PARK	40.00	\$188,000
007-017-004-00	USA	402	EXEMPT (211.7FP)	S COLEMAN RD	US GOVT NATL PARK	60.00	\$264,000
007-017-004-20	USA	402	EXEMPT (211.7FP)	S COLEMAN RD	US GOVT NATL PARK	20.00	\$98,000
007-017-005-00	USA	402	EXEMPT (211.7FP)	W LANHAM RD	US GOVT NATL PARK	40.00	\$188,000
007-017-006-00	USA	402	EXEMPT (211.7FP)	W LANHAM RD	US GOVT NATL PARK	40.00	\$188,000
007-017-007-00	USA	402	EXEMPT (211.7FP)	W BAATZ RD	US GOVT NATL PARK	160.00	\$704,000
007-018-001-50	USA	402	EXEMPT (211.7FP)	W LANHAM RD	US GOVT NATL PARK	40.00	\$188,000
007-018-002-00	USA	402	EXEMPT (211.7FP)	S FRITZ RD	US GOVT NATL PARK	40.00	\$188,000
007-018-011-00	USA	402	EXEMPT (211.7FP)	S FRITZ RD	US GOVT NATL PARK	40.00	\$188,000
007-018-012-05	USA	402	EXEMPT (211.7FP)	S FRITZ RD	US GOVT NATL PARK	20.00	\$98,000
007-018-012-10	USA	401	EXEMPT (211.7FP)	3100 W BAATZ RD	US GOVT NATL PARK	12.59	\$75,552
007-018-012-12	USA	402	EXEMPT (211.7FP)	W BAATZ RD	US GOVT NATL PARK	7.85	\$47,094
009-203-001-00	USA	202	EXEMPT (211.7FP)	N MANITOU ISLAND	US GOVT NATL PARK	309.35	\$1,361,140
009-207-001-00	USA	202	EXEMPT (211.7FP)	N MANITOU ISLAND	US GOVT NATL PARK	582.80	\$2,331,200
009-210-001-00	USA	202	EXEMPT (211.7FP)	N MANITOU ISLAND	US GOVT NATL PARK	231.00	\$924,000
009-215-001-00	USA	202	EXEMPT (211.7FP)	N MANITOU ISLAND	US GOVT NATL PARK	246.90	\$987,600
009-217-001-00	USA	202	EXEMPT (211.7FP)	N MANITOU ISLAND	US GOVT NATL PARK	602.50	\$2,410,000
009-218-001-00	USA	202	EXEMPT (211.7FP)	N MANITOU ISLAND	US GOVT NATL PARK	100.70	\$402,800
009-220-001-00	USA	202	EXEMPT (211.7FP)	N MANITOU ISLAND	US GOVT NATL PARK	143.40	\$573,600
009-222-001-00	USA	202	EXEMPT (211.7FP)	N MANITOU ISLAND	US GOVT NATL PARK	506.21	\$2,024,840
009-223-001-00	USA	202	EXEMPT (211.7FP)	N MANITOU ISLAND	US GOVT NATL PARK	92.69	\$370,760
009-227-001-00	USA	202	EXEMPT (211.7FP)	N MANITOU ISLAND	US GOVT NATL PARK	21.00	\$84,000
009-228-001-00	USA	202	EXEMPT (211.7FP)	N MANITOU ISLAND	US GOVT NATL PARK	180.90	\$723,600
009-301-001-00	USA	202	EXEMPT (211.7FP)	N MANITOU ISLAND	US GOVT NATL PARK	242.42	\$969,680
009-312-001-00	USA	202	EXEMPT (211.7FP)	N MANITOU ISLAND	US GOVT NATL PARK	109.50	\$438,000
009-419-001-00	USA	202	EXEMPT (211.7FP)	N MANITOU ISLAND	US GOVT NATL PARK	517.30	\$2,069,200
009-420-001-00	USA	202	EXEMPT (211.7FP)	N MANITOU ISLAND	US GOVT NATL PARK	430.70	\$1,722,800
009-421-001-00	USA	202	EXEMPT (211.7FP)	N MANITOU ISLAND	US GOVT NATL PARK	313.20	\$1,252,800
009-422-001-00	USA	409	EXEMPT (211.7FP)	N MANITOU ISLAND	US GOVT NATL PARK	4.15	\$16,600
009-427-001-00	USA	409	EXEMPT (211.7FP)	N MANITOU ISLAND	US GOVT NATL PARK	292.20	\$1,168,800
009-428-001-00	USA	409	EXEMPT (211.7FP)	N MANITOU ISLAND	US GOVT NATL PARK	640.00	\$2,560,000
009-429-001-00	USA	409	EXEMPT (211.7FP)	N MANITOU ISLAND	US GOVT NATL PARK	603.40	\$2,413,600
009-430-001-00	USA	409	EXEMPT (211.7FP)	N MANITOU ISLAND	US GOVT NATL PARK	640.00	\$2,560,000
009-431-001-00	USA	409	EXEMPT (211.7FP)	N MANITOU ISLAND	US GOVT NATL PARK	640.00	\$2,560,000
009-432-001-00	USA	409	EXEMPT (211.7FP)	N MANITOU ISLAND	US GOVT NATL PARK	640.00	\$2,560,000



Parcel Number	Exempt Type User Alpha 1	Current Class	Exempt code (Taxable status)	Property Address	Owner Name	Acreage	TCV
009-433-001-00	USA	409	EXEMPT (211.7FP)	N MANITOU ISLAND	US GOVT NATL PARK	640.00	\$2,560,000
009-434-001-00	USA	409	EXEMPT (211.7FP)	N MANITOU ISLAND	US GOVT NATL PARK	383.01	\$1,532,040
009-524-001-00	USA	409	EXEMPT (211.7FP)	N MANITOU ISLAND	US GOVT NATL PARK	132.55	\$530,200
009-525-002-00	USA	409	EXEMPT (211.7FP)	N MANITOU ISLAND	US GOVT NATL PARK	379.05	\$1,516,200
009-536-001-00	USA	409	EXEMPT (211.7FP)	N MANITOU ISLAND	US GOVT NATL PARK	301.75	\$1,207,000
009-910-001-00	USA	409	EXEMPT (211.7FP)	N MANITOU ISLAND	US GOVT NATL PARK	4.13	\$376,630
041-730-001-00	USA	402	EXEMPT (211.7FP)	S LEELANAU HWY	US GOVT NATL PARK	3.99	\$40,000
041-730-002-00	USA	402	EXEMPT (211.7FP)	12031 S BARRACK ST	US GOVT NATL PARK	39.18	\$184,146
041-730-003-20	USA	402	EXEMPT (211.7FP)	S WILCE RD	US GOVT NATL PARK	11.97	\$92,177
041-825-001-10	USA	409	EXEMPT (211.7FP)	S WILCE RD	US GOVT NATL PARK	57.20	\$3,785,668
009-016-006-11	VET	401	EXEMPT (OTHER)	1645 N MANITOU TRL	OLENZAK ROBERT & SUSAN	1.97	\$426,308
042-100-062-25	VIL	202	EXEMPT (211.7M)	S HIGH ST	VILLAGE OF NORTHPORT	1.33	\$16,553
008-233-030-00	VILL	202	EXEMPT (211.7M)	E MELKILD RD	VILLAGE OF NORTHPORT	4.40	\$41,000
009-590-709-00	VILL	202	EXEMPT (211.7M)	E JUNIPER TRL	VILLAGE OF LELAND	0.41	\$234,308
011-029-016-00	VILL	202	EXEMPT (211.7M)	S HERMAN RD	VILLAGE OF SUTTONS BAY	40.23	\$189,081
011-033-051-00	VILL	201	EXEMPT (211.7M)	1520 S RICHTER RD	VILLAGE OF SUTTONS BAY	36.56	\$171,832
011-033-055-10	VILL	202	EXEMPT (211.7M)	S RICHTER RD	VILLAGE OF SUTTONS BAY	45.15	\$212,205
041-200-001-00	VILL	202	EXEMPT (211.7M)	S LACORE RD	VILLAGE OF EMPIRE	0.30	\$40,000
041-702-002-00	VILL	202	EXEMPT (211.7M)	W WILCE ST	VILLAGE OF EMPIRE	0.08	\$25,000
041-702-022-00	VILL	201	EXEMPT (211.7M)	10115 W FRONT ST	GLEN LAKE COMMUNITY LIBRARY	0.05	\$2,000
041-702-023-00	VILL	201	EXEMPT (211.7M)	10109 W FRONT ST	2019 GLEN LAKE COMMUNITY LIBRARY	0.35	\$184,428
041-719-018-10	VILL	202	EXEMPT (211.7M)	S LACORE RD	VILLAGE OF EMPIRE	0.15	\$22,000
041-719-023-00	VILL	201	EXEMPT (211.7M)	11100 S PARK ST	VILLAGE OF EMPIRE	11.50	\$88,550
041-719-024-90	VILL	202	EXEMPT (211.7M)	PARK ST	VILLAGE OF EMPIRE	0.90	\$40,000
041-719-024-95	VILL	202	EXEMPT (211.7M)	9880 W FISHER ST	VILLAGE OF EMPIRE	1.40	\$40,000
041-824-009-10	VILL	202	EXEMPT (211.7M)	W FRONT ST	VILLAGE OF EMPIRE	0.11	\$40,000
041-824-053-10	VILL	402	EXEMPT (211.7M)	S LAKE ST	VILLAGE OF EMPIRE	6.70	\$51,590
041-824-059-00	VILL	408	EXEMPT (211.7M)	10484 W NIAGARA ST	VILLAGE OF EMPIRE	10.11	\$4,816,108
041-824-083-00	VILL	201	EXEMPT (211.7M)	11518 S LACORE RD	VILLAGE OF EMPIRE	0.72	\$40,000
042-100-001-00	VILL	201	EXEMPT (211.7M)	105 S BAY ST	VILLAGE OF NORTHPORT	0.84	\$41,000
042-100-062-01	VILL	202	EXEMPT (211.7M)	S WING ST	VILLAGE OF NORTHPORT	1.42	\$41,000
042-103-003-00	VILL	202	EXEMPT (211.7M)	S WEST ST	VILLAGE OF NORTHPORT	0.06	\$20,500
042-103-004-00	VILL	408	EXEMPT (211.7M)	302 S WEST ST	VILLAGE OF NORTHPORT	52.05	\$219,858
042-103-023-00	VILL	202	EXEMPT (211.7M)	N WEST-BAY SHORE DR	VILLAGE OF NORTHPORT	3.44	\$41,000
042-150-007-00	VILL	201	EXEMPT (211.7M)	202 N ROSE ST	VILLAGE OF NORTHPORT	4.45	\$1,440,000
042-150-010-01	VILL	202	EXEMPT (211.7M)	N ROSE ST	VILLAGE OF NORTHPORT	0.25	\$41,000
042-150-010-10	VILL	202	EXEMPT (211.7M)	E NAGONABA ST	VILLAGE OF NORTHPORT	0.19	\$41,000
042-200-040-02	VILL	202	EXEMPT (211.7M)	S WEST ST	VILLAGE OF NORTHPORT	1.10	\$41,000
042-234-015-00	VILL	201	EXEMPT (211.7M)	380 W EIGHTH ST	VILLAGE OF NORTHPORT	16.38	\$86,814
042-234-017-05	VILL	201	EXEMPT (211.7M)	204 W EIGHTH ST	VILLAGE OF NORTHPORT	1.38	\$429,961
042-234-021-00	VILL	201	EXEMPT (211.7M)	401 W EIGHTH ST	VILLAGE OF NORTHPORT	54.20	\$194,127
042-234-050-00	VILL	201	EXEMPT (211.7M)	315 E SEVENTH ST	VILLAGE OF NORTHPORT	5.88	\$41,000
042-450-001-00	VILL	202	EXEMPT (211.7M)	N ROSE ST	VILLAGE OF NORTHPORT	0.07	\$20,500
042-450-012-00	VILL	201	EXEMPT (211.7M)	116 W NAGONABA ST	VILLAGE OF NORTHPORT	0.23	\$41,000
042-450-017-00	VILL	201	EXEMPT (211.7M)	116 W NAGONABA ST	VILLAGE OF NORTHPORT	0.27	\$41,000
042-450-036-00	VILL	201	EXEMPT (211.7M)	125 W THIRD ST	VILLAGE OF NORTHPORT	0.95	\$20,500
042-450-052-10	VILL	202	EXEMPT (211.7M)	N WARREN ST	VILLAGE OF NORTHPORT	0.06	\$20,500

Parcel Number	Exempt Type User Alpha 1	Current Class	Exempt code (Taxable status)	Property Address	Owner Name	Acreage	TCV
042-450-055-00	VILL	201	EXEMPT (211.7M)	121 W THIRD ST	VILLAGE OF NORTHPORT	0.24	\$41,000
042-450-068-00	VILL	201	EXEMPT (211.7M)	130 W THIRD ST	VILLAGE OF NORTHPORT	1.06	\$20,500
042-500-027-00	VILL	201	EXEMPT (211.7M)	112 S WAUKAZOO ST	VILLAGE OF NORTHPORT	0.25	\$63,000
042-910-003-00	VILL	201	EXEMPT (211.7M)	310 E NAGONABA ST DOCK C	VILLAGE OF NORTHPORT	7.13	\$39,215
043-160-005-01	VILL	202	EXEMPT (211.7M)	W MADISON AVE	VILLAGE OF SUTTONS BAY	0.25	\$30,000
043-220-002-00	VILL	202	EXEMPT (211.7M)	S CEDAR ST	VILLAGE OF SUTTONS BAY	0.03	\$15,000
043-761-001-00	VILL	202	EXEMPT (211.7M)	N LINCOLN ST	VILLAGE OF SUTTONS BAY	0.11	\$15,000
043-768-137-00	VILL	202	EXEMPT (211.7M)	N ST JOSEPHS ST	VILLAGE OF SUTTONS BAY	5.58	\$2,730,369
043-772-226-00	VILL	202	EXEMPT (211.7M)	N FRONT ST	VILLAGE OF SUTTONS BAY	0.12	\$15,000
043-772-230-50	VILL	202	EXEMPT (211.7M)	N FRONT ST	VILLAGE OF SUTTONS BAY	0.13	\$15,000
043-772-314-00	VILL	202	EXEMPT (211.7M)	N ST JOSEPHS ST	VILLAGE OF SUTTONS BAY	0.57	\$30,000
043-773-218-00	VILL	201	EXEMPT (211.7M)	665 N FRONT ST	VILLAGE OF SUTTONS BAY	0.33	\$30,000
043-778-399-00	VILL	202	EXEMPT (211.7M)	N ST MARYS ST	VILLAGE OF SUTTONS BAY	0.43	\$60,000
043-779-900-00	VILL	201	EXEMPT (211.7M)	316 N ST MARYS ST	VILLAGE OF SUTTONS BAY	0.23	\$117,692
043-811-710-00	VILL	202	EXEMPT (211.7M)	N LINCOLN ST	VILLAGE OF SUTTONS BAY	0.24	\$30,000
043-811-742-00	VILL	202	EXEMPT (211.7M)	N LINCOLN ST	VILLAGE OF SUTTONS BAY	0.15	\$30,000
043-812-668-00	VILL	202	EXEMPT (211.7M)	N WEST ST	VILLAGE OF SUTTONS BAY	0.01	\$7,500
043-813-202-00	VILL	201	EXEMPT (211.7M)	601 N FRONT ST	VILLAGE OF SUTTONS BAY	2.84	\$30,000
043-815-167-00	VILL	201	EXEMPT (211.7M)	326 N FRONT ST	VILLAGE OF SUTTONS BAY	0.33	\$539,719
043-815-180-00	VILL	201	EXEMPT (211.7M)	416 N FRONT ST	VILLAGE OF SUTTONS BAY	0.55	\$233,566
043-815-184-00	VILL	201	EXEMPT (211.7M)	424 N FRONT ST	VILLAGE OF SUTTONS BAY	0.33	\$147,653
043-816-157-10	VILL	202	EXEMPT (211.7M)	N FRONT ST	VILLAGE OF SUTTONS BAY	0.47	\$30,000
043-821-003-00	VILL	201	EXEMPT (211.7M)	775 N ST JOSEPHS ST	VILLAGE OF SUTTONS BAY	5.30	\$30,000
043-828-013-00	VILL	202	EXEMPT (211.7M)	S WEST-BAY SHORE DR	VILLAGE OF SUTTONS BAY	1.05	\$30,000
043-828-013-10	VILL	202	EXEMPT (211.7M)	S SHORE DR	VILLAGE OF SUTTONS BAY	1.52	\$678,831
043-829-001-00	VILL	201	EXEMPT (211.7M)	477 N WEST ST	VILLAGE OF SUTTONS BAY	20.18	\$108,972
043-829-005-00	VILL	201	EXEMPT (211.7M)	555 N WEST ST	VILLAGE OF SUTTONS BAY	9.46	\$73,955
043-829-010-10	VILL	202	EXEMPT (211.7M)	W BROADWAY	VILLAGE OF SUTTONS BAY	0.46	\$30,000
043-829-015-10	VILL	202	EXEMPT (211.7M)	W BROADWAY	VILLAGE OF SUTTONS BAY	0.51	\$15,000
043-910-001-00	VILL	201	EXEMPT (211.7M)	326 N FRONT ST	VILLAGE OF SUTTONS BAY	8.00	\$48,800
043-910-002-00	VILL	202	EXEMPT (211.7M)	N FRONT ST	VILLAGE OF SUTTONS BAY	2.80	\$1,294,437
043-898-002-00	VILLAGE	201	EXEMPT (211.7M)	424 N FRONT ST	2009 VILLAGE OF SUTTONS BAY	0.00	\$0

Total acreage 54,313.61

Count 1,203


TOTAL TCV

937,884,926

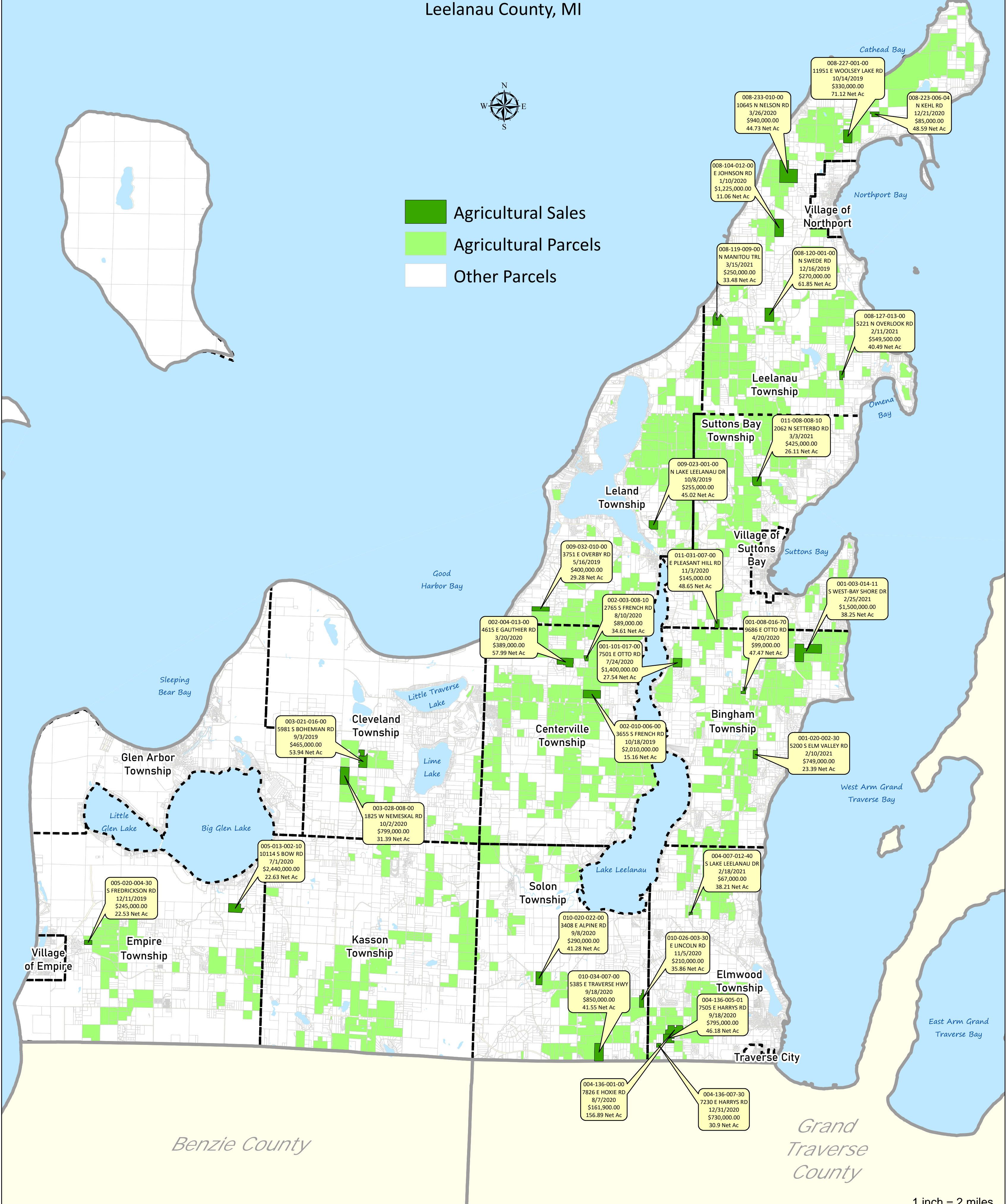
# Agricultural Sales

4/1/2019 to 3/31/2021

Leelanau County, MI



- Agricultural Sales
- Agricultural Parcels
- Other Parcels



Benzie County

Grand Traverse County


1 inch = 2 miles

This map is prepared by Leelanau County for reference purposes only. Leelanau County is not liable for any errors that may be found in this map.

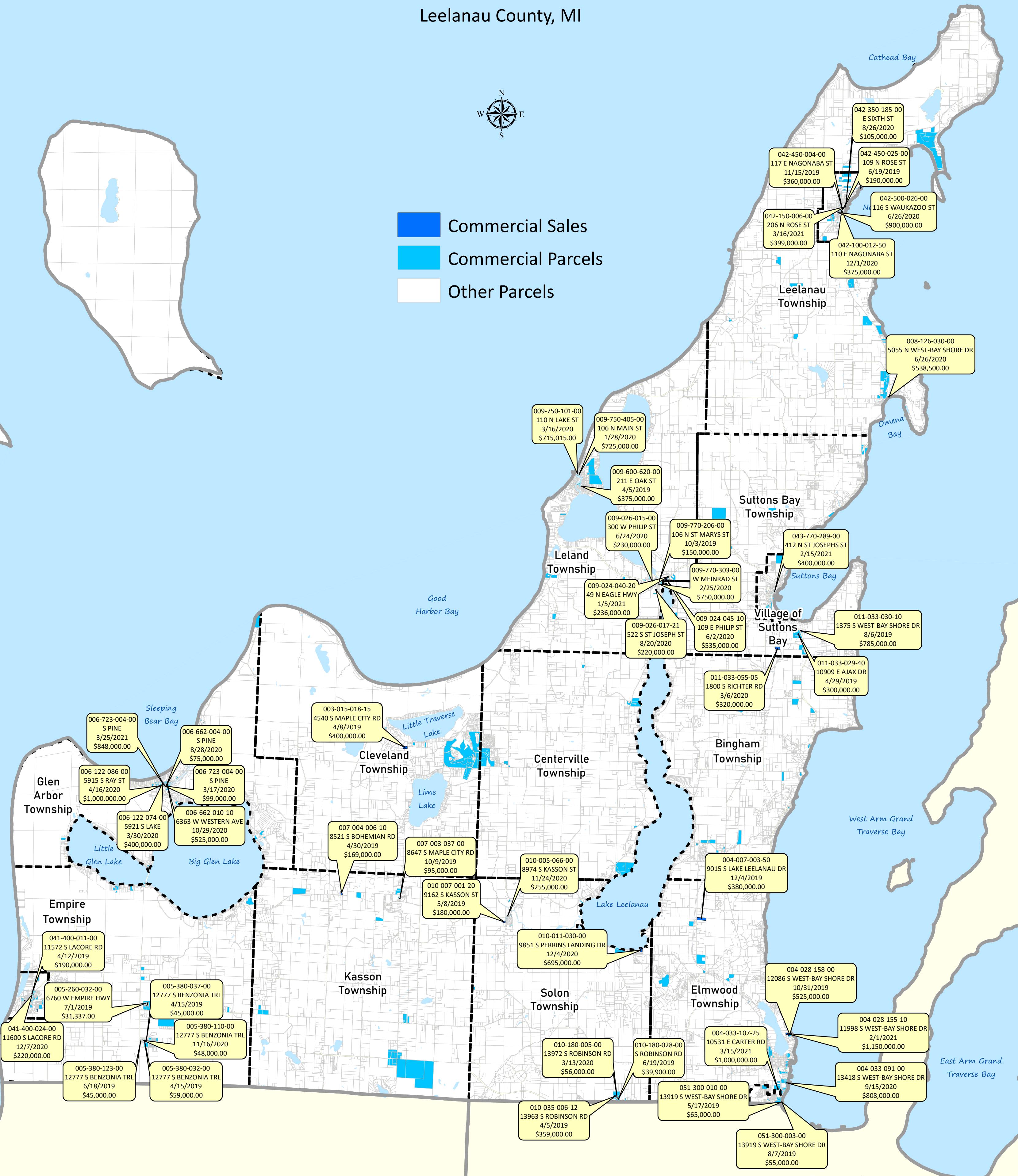
# Commercial Sales

4/1/2019 to 3/31/2021

Leelanau County, MI



- Commercial Sales
- Commercial Parcels
- Other Parcels



Benzie County


Grand Traverse County

1 inch = 2 miles

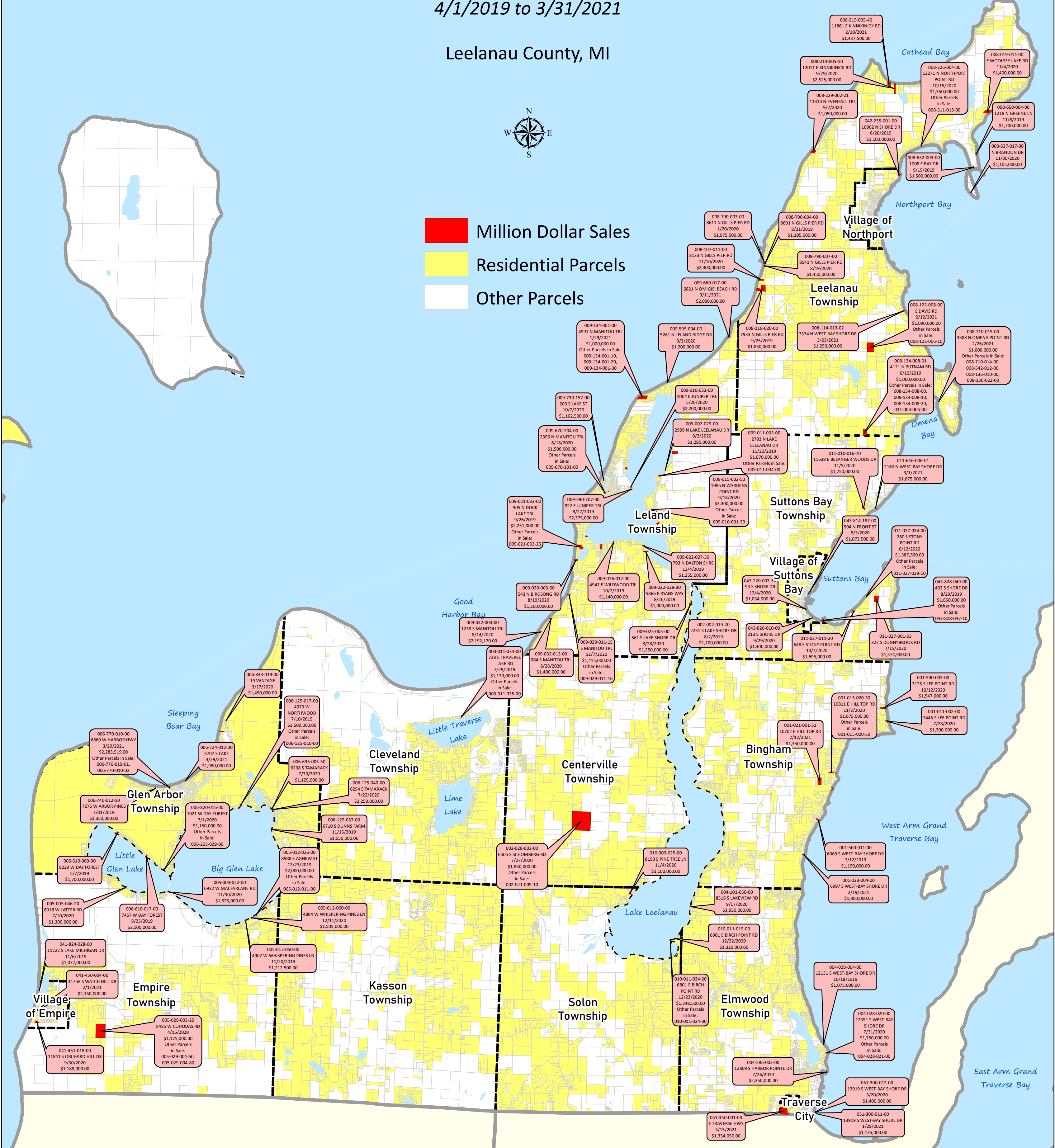
# Residential Sales Greater Than One Million Dollars

4/1/2019 to 3/31/2021

Leelanau County, MI



- Million Dollar Sales
- Residential Parcels
- Other Parcels



Benzie County

Grand Traverse County


1 inch = 2 miles

This map is prepared by Leelanau County for reference purposes only. Leelanau County is not liable for any errors that may be found in this map.

# Residential Waterfront Sales Vacant & Improved

4/1/2019 to 3/31/2021

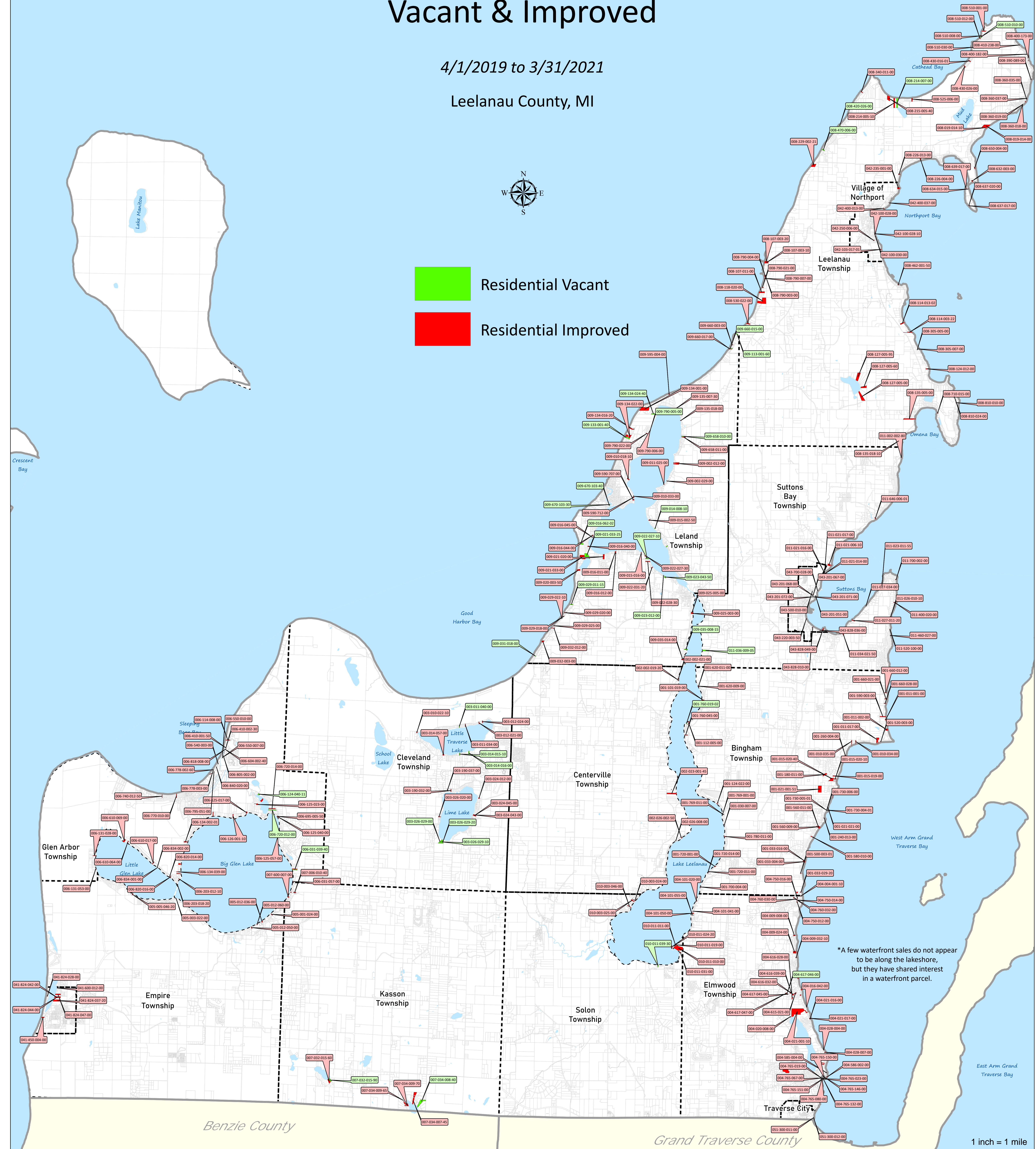
Leelanau County, MI



Residential Vacant



Residential Improved



\*A few waterfront sales do not appear to be along the lakeshore, but they have shared interest in a waterfront parcel.

1 inch = 1 mile