

# Veronica Valley Park



## Leelanau County Parks and Recreation Information & Trail Map

1.4

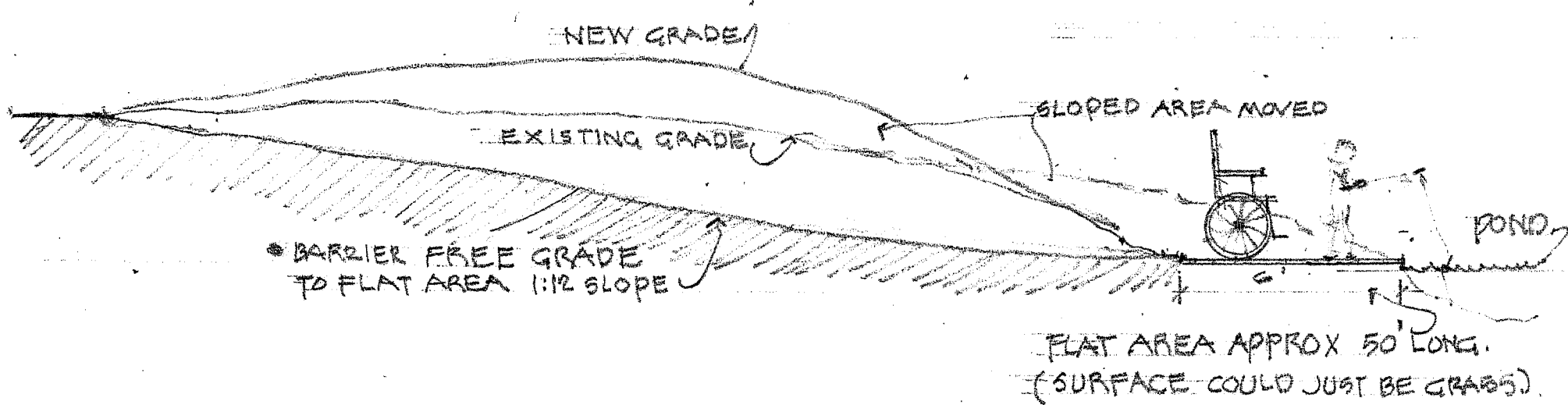
### Veronica Valley Park

- |                               |  |              |
|-------------------------------|--|--------------|
| Red Trail-1.3 mi (6887 ft)    | Green Trail-.22mi (1180 ft)  | Mebert Creek |
| Yellow Trail-.15 mi (833 ft)  | Information Kiosk  | Overlook     |
| Orange Trail-.36 mi (1940 ft) | Frog Pond; Kids Fish/Duck .40 mi (2157 ft); E&W Long .43mi (2281 ft) |              |
| Blue Trail-.14 mi (745 ft)    |  |              |



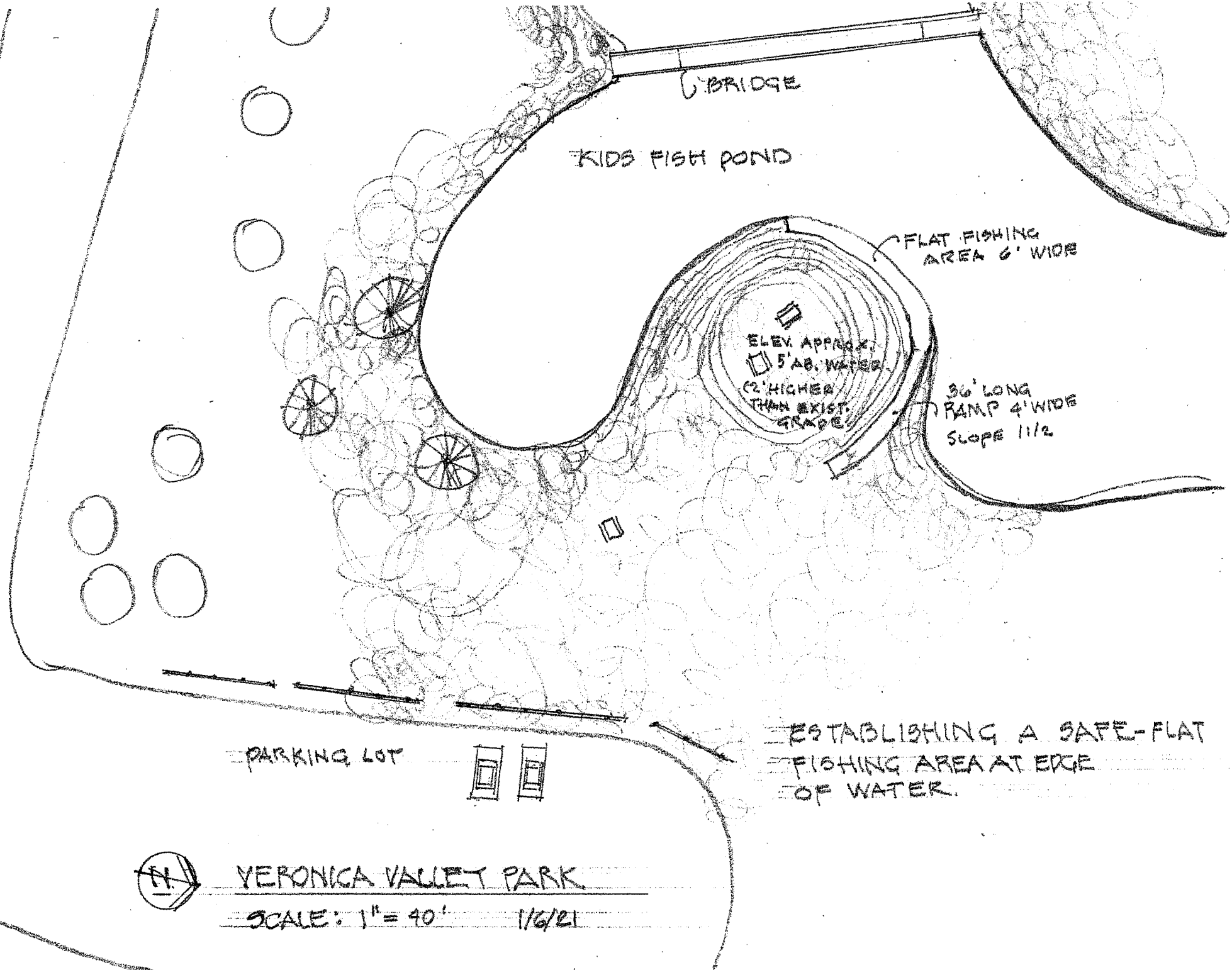
Map for Reference Purposes  
2006 Orthophotos  
Prepared by Leelanau County  
Planning & Community Development  
October 2010

0 75 150 300 F



YERONICA VALLEY PARK. 1/6/21

SECTION OF REVISED GRADING @ FLAT FISHING AREA  
(KIDS FISH POND)



BRIDGE

KIDS FISH POND

FLAT FISHING AREA 6' WIDE

ELEV. APPROX. 5' AB. WATER. 2' HIGHER THAN EXIST. GRADE.

36' LONG RAMP 4' WIDE SLOPE 1 1/2

PARKING LOT


ESTABLISHING A SAFE-FLAT FISHING AREA AT EDGE OF WATER.




VERONICA VALLEY PARK

SCALE: 1" = 40' 1/6/21

TRAIL MAP



18"  
x  
24"



4x4

